

GENERAL NOTES

1. THE CONSTRUCTION SHALL BE GOVERNED BY THE "STANDARD SPECIFICATIONS FOR ROAD AND BRIDGE CONSTRUCTION IN ILLINOIS", CURRENT EDITION.
2. ALL REFERENCES TO THE "DEPARTMENT" OR "ENGINEER" IN THE I.D.O.T. STANDARD SPECIFICATIONS SHALL ALSO INCLUDE THE TAZEWELL COUNTY ENGINEER OR HIS AGENT.
3. WHERE SECTION, SUB-SECTION, SUBDIVISION, OR PROPERTY MONUMENTS ARE ENCOUNTERED, THE ENGINEER SHALL BE NOTIFIED BEFORE SUCH MONUMENTS ARE REMOVED. THE CONTRACTOR SHALL PROTECT AND PRESERVE ALL PROPERTY MARKERS UNTIL AN OWNER OR AUTHORIZED SURVEYOR HAS WITNESSED OR REFERENCED THEIR LOCATION.
4. THE CONTRACTOR SHALL FIELD VERIFY ALL DIMENSIONS AND EXISTING CONDITIONS PRIOR TO CONSTRUCTION AND NOTIFY THE ENGINEER OF ANY DISCREPANCY IMMEDIATELY.
5. THE CONTRACTOR SHALL BE RESPONSIBLE FOR REPAIRS TO ANY UTILITY LINES AND EXISTING IMPROVEMENTS TO REMAIN THAT ARE DAMAGED AS A RESULT OF THE WORK.
6. ALL SECTIONS, DETAILS AND NOTES SHOWN ON THE DRAWINGS ARE INTENDED TO BE TYPICAL AND SHALL APPLY TO SIMILAR SITUATIONS ELSEWHERE, UNLESS OTHERWISE SHOWN.
7. ADJUSTMENT OF PROPOSED GRADES TO MATCH EXISTING ENTRANCES OR OTHER FIELD CONDITIONS MAY BE REQUIRED. THE ENGINEER SHALL BE NOTIFIED PRIOR TO CONSTRUCTION OF GRADE MODIFICATIONS.
8. ALL THE ELEVATIONS, STATIONS, AND OFFSETS SHOWN ON THE PLANS SHALL BE FIELD VERIFIED BY THE CONTRACTOR PRIOR TO CONSTRUCTION.
9. ALL PAVEMENT REMOVALS SHALL BE FULL DEPTH SAW CUT AT THE LIMITS TO BE REMOVED.
10. ACCESS SHALL BE MAINTAINED TO ALL PROPERTIES DURING ALL STAGES OF CONSTRUCTION.
11. EXCESS MATERIAL, IF NOT USED FOR OTHER ON-SITE PURPOSES, SHALL BE COMPLETELY REMOVED FROM THE CONSTRUCTION SITE AND DISPOSED OF OFF-SITE BY THE CONTRACTOR.
12. THE WORK AREA SHALL BE POSITIVELY DRAINED DURING CONSTRUCTION. FINAL GRADES SHALL BE PROTECTED AGAINST DAMAGE FROM EROSION, SEDIMENTATION, AND TRAFFIC.
13. THE OWNER RESERVES THE RIGHT TO REDUCE ANY QUANTITY OR DELETE PAY ITEMS FROM THIS CONTRACT. NO ADDITIONAL COMPENSATION WILL BE ALLOWED.
14. APPLICATION RATES:
 TEMPORARY EROSION CONTROL SEEDING: 100 LB/ACRE
 BITUMINOUS MATERIALS (PRIME COAT): 0.50 GAL/SQ YD (GRAVEL SURFACE)
 BITUMINOUS MATERIALS (PRIME COAT): 0.05 GAL/SQ YD (EXISTING PAVEMENT)
 BITUMINOUS MATERIAL (PRIME COAT): 0.1 GAL/SQ YD (MILLED SURFACE)
 BITUMINOUS MATERIAL (PRIME COAT): 0.03 GAL/SQ YD (PAVED SURFACE)
 NUTRIENTS: 90 LB/ACRE
15. THE CONTRACTOR SHALL USE ANY ON SITE MATERIAL DEEMED SUITABLE BY THE ENGINEER BEFORE ANY NEW FILL IS HAULED TO THE SITE.
16. CONTRACTOR SHALL BE RESPONSIBLE FOR LOCATING ALL EXISTING UNDERGROUND UTILITIES PRIOR TO EXCAVATION.
17. ALL TRENCH BACKFILL SHALL BE COMPACTED ACCORDING TO SECTION 542.04 AND 550.07 OF THE STANDARD SPECIFICATIONS.
18. ON-SITE BURNING OF TREES AND DEBRIS WILL NOT BE ALLOWED. ALL TREES AND LANDSCAPING WASTE SHALL BE REMOVED AND DISPOSED OF IN ACCORDANCE WITH COUNTY ORDINANCE AND REGULATIONS.
19. TEMPORARY EASEMENTS FOR CONSTRUCTION ARE AVAILABLE AT LOCATIONS NOTED IN THE PLANS. THE EASEMENTS CAN BE USED FOR STORAGE OF CONSTRUCTION MATERIALS AND FOR MOVEMENT OF CONSTRUCTION EQUIPMENT IF NECESSARY. THE CONTRACTOR SHALL TAKE PRECAUTIONS TO PREVENT DAMAGE TO PERMANENT FEATURES OF THE LAND. THE CONTRACTOR SHALL BE RESPONSIBLE FOR DAMAGE TO PERMANENT FEATURES. AT THE COMPLETION OF THE CONSTRUCTION ACTIVITIES, THE LAND WITHIN THE TEMPORARY EASEMENT AREA SHALL BE RESTORED TO THE EXISTING CONDITION OF THE PROPERTY.

UTILITIES

CILCO-GAS AND ELECTRIC
 8420 N. UNIVERSITY
 PEORIA, IL 61615
 ATTN: DAN URBANIAK (309) 693-4731 (ELECTRIC)
 WENDY COYLE (309) 693-4875 (GAS)












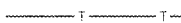












AT&T
 2315 N. KNOXVILLE AVE
 PEORIA, IL 61604
 ATTN: STEVE BATEMAN (309) 686-3330

VERIZON
 1312 E. EMPIRE ST.
 P.O. BOX 2955
 BLOOMINGTON, IL 61702-2955
 ATTN: TODD WILSON (309) 663-3140

McLEOD USA
 102 E. SHAFER ST.
 FORSYTH, IL 62535
 ATTN: MARK MILLS

GROVELAND TOWNSHIP WATER DISTRICT
 C/O FARNSWORTH GROUP
 2709 MCGRAW DR.
 BLOOMINGTON, IL 61704
 ATTN: JOE MIKOLECKY (309) 663-8435

LEGEND

-  EXISTING MANHOLE
-  EXISTING INLET
-  CONTROL POINT
-  EXISTING TELEPHONE PEDESTAL
-  EXISTING GUY
-  EXISTING POWER POLE
-  EXISTING CULVERT
-  EXISTING SIGN
-  PROPOSED RIP RAP
-  PROPOSED REVETMENT MAT
-  GAS
-  TELEPHONE
-  CABLE TELEVISION
-  FIBER OPTIC
-  WATER
-  PIPE CULVERT
-  PROPOSED STORM SEWER
-  EXISTING STORM SEWER
-  OVERHEAD ELECTRIC
-  FENCE
-  PROPOSED R.O.W.
-  EXISTING R.O.W.
-  PERMANENT EASEMENT
-  TEMPORARY EASEMENT

UTILITY NOTE

THE LOCATIONS OF THOSE BURIED AND ABOVEGROUND UTILITIES SHOWN ARE APPROXIMATE, ARE SHOWN FOR CONTRACTOR INFORMATIONAL USE ONLY, AND ARE NOT TO BE REFERENCED FOR CONSTRUCTION PURPOSES. THE IMPLIED PRESENCE OR ABSENCE OF UTILITIES IS NOT TO BE CONSTRUED BY THE OWNER, ENGINEER, CONTRACTOR, OR SUBCONTRACTORS TO BE AN ACCURATE AND COMPLETE REPRESENTATION OF UTILITIES THAT MAY OR MAY NOT EXIST ON THE CONSTRUCTION SITE. BURIED AND ABOVEGROUND UTILITY LOCATION, IDENTIFICATION, AND MARKING ARE THE SOLE RESPONSIBILITY OF THE CONTRACTOR. REROUTING, DISCONNECTION, PROTECTION, ETC. OF ANY UTILITIES MUST BE COORDINATED AMONG THE CONTRACTOR, UTILITY COMPANY, AND OWNER. SITE SAFETY, INCLUDING THE AVOIDANCE OF HAZARDS, ASSOCIATED WITH BURIED AND ABOVEGROUND UTILITIES REMAIN THE SOLE RESPONSIBILITY OF THE CONTRACTOR.

FILE NAME =	USER NAME = Ande02846	DESIGNED - MPB	REVISED -
\\ns\jobs\05p20246\civil\sheet\c-202gen.dgn		DRAWN - RLA	REVISED -
		CHECKED -	REVISED -
		DATE -	REVISED -

**STATE OF ILLINOIS
 DEPARTMENT OF TRANSPORTATION**

GENERAL NOTES AND LEGEND

SCALE: NTS SHEET NO. OF SHEETS STA. TO STA.

F.A. RTE.	SECTION	COUNTY	TOTAL SHEET NO.
464	07-00014-00-SP	TAZEWELL	44 2
FED. ROAD DIST. NO. 7 ILLINOIS FED. AID PROJECT			CONTRACT NO. 89480 HS 1467-104