

**STATE OF ILLINOIS
DEPARTMENT OF TRANSPORTATION
DIVISION OF HIGHWAYS**

PLANS FOR PROPOSED SURFACE TRANSPORTATION / RURAL PROGRAM

ROUTE NO. F.A.S. 422 C.H. 24	SECTION 05-00108-00-BR	COUNTY HANCOCK	TOTAL SHEETS 9	SHEET NO. 1
ROAD DIST.		ILLINOIS	CONNABLE ROAD	

CONTRACT NO. : 93449

**COUNTY HIGHWAY 24 (F.A.S. RTE 422)
CONNABLE ROAD
SECTION 05-00108-00-BR
HANCOCK COUNTY
PROJECT NO. RS-422 (108)
JOB NO. C-96-225-07**

INDEX OF SHEETS

SHEET NO.	TITLE
1	COVER SHEET
2	SUMMARY OF QUANTITIES, GENERAL NOTES & TYPICAL SECTIONS
3	PLAN & PROFILE
4	SHOULDER & GUARDRAIL DETAILS
5	GENERAL PLAN & ELEVATION
6	STEEL BRIDGE RAIL, TYPE SM (SPECIAL)
7-9	STATION CROSS SECTIONS

STANDARDS

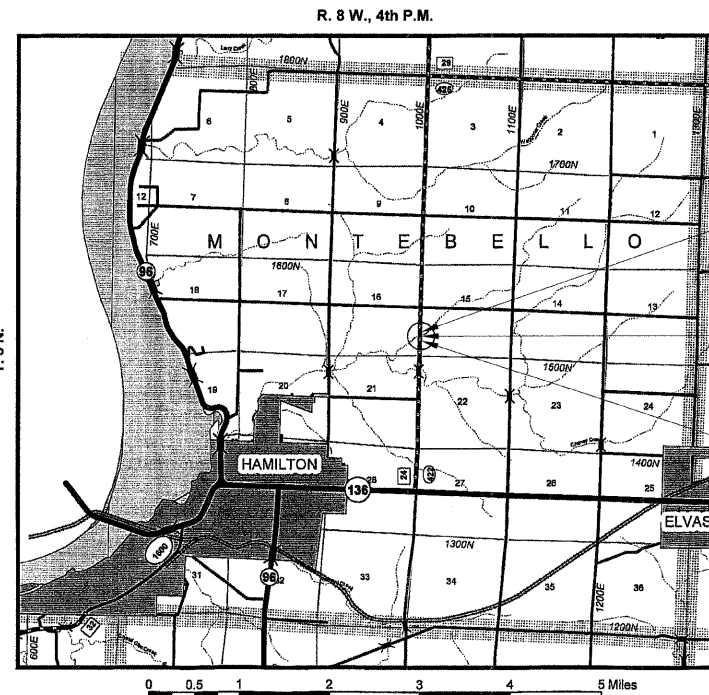
280001-04
515001-02
631011-04
635006-02
701901
BLR 21-7
BLR 26
BLR 27

UTILITIES

DALLAS RURAL WATER DIST.	309-337-3718
FRONTIER COMMUNICATIONS	217-854-2222
MCLEOD USA COMMUNICATIONS	800-500-3453
WIEC	217-357-3125

TOLL FREE JOINT UTILITY LOCATING INFORMATION FOR EXCAVATORS (J.U.L.I.E.)
TELEPHONE NUMBER 1-800-892-0123

CONTRACT NO. 93449



LOCATION PLAN

TOTAL AND NET LENGTH OF SECTION = 400.00 FEET = 0.076 MILES

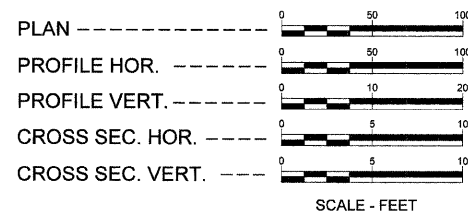
HIGHWAY CLASS - MAJOR COLLECTOR

DESIGN: 3R

DESIGN SPEED 50 MPH

ADT = 1600 (27)

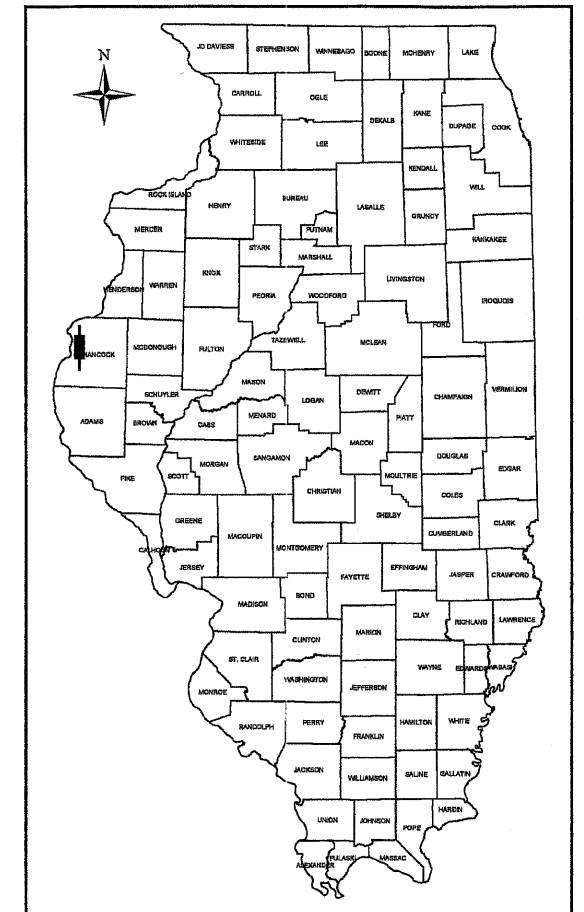
SCALES




IMPROVEMENT ENDS
STA 107+50

STA. 105+55 - 12' RISE x 24' SPAN x 34' LONG
THREE SIDED PRECAST CONCRETE
STRUCTURE WITH PRECAST WINGWALLS &
HEADWALLS & CAST IN PLACE FOOTINGS.
0° SKEW; S.N. 034-3249

IMPROVEMENT BEGINS
STA 103+50



LOCATION OF SECTION INDICATED THIS: —■—



APPROVED	<i>Paul E. Sly</i>	20 07
	COUNTY ENGINEER	
PASSED	<i>Paul E. Sly</i>	20 08
	DISTRICT SIX ENGINEER OF LOCAL ROADS & STREETS	
PASSED	<i>Jan 09</i>	20 08
	DISTRICT SIX ENGINEER OF CONSTRUCTION	
Releasing For Bid Based on Limited Review	<i>Jan 09</i>	20 08
	DEPUTY DIRECTOR OF HIGHWAYS, REGION FOUR ENGINEER	
	STATE OF ILLINOIS DEPARTMENT OF TRANSPORTATION	