

F.A.U. RTE.	SECTION	COUNTY	TOTAL SHEETS	SHEET NO.
7982		SANGAMON	114	1

* 05-00447-01-PV

UTILITY NOTE

THE LOCATIONS OF THOSE BURIED AND ABOVEGROUND UTILITIES SHOWN ARE APPROXIMATE, ARE SHOWN FOR CONTRACTOR INFORMATIONAL USE ONLY, AND ARE NOT TO BE REFERENCED FOR CONSTRUCTION PURPOSES. THE IMPLIED PRESENCE OR ABSENCE OF UTILITIES IS NOT TO BE CONSTRUED BY THE OWNER, ENGINEER, CONTRACTOR, OR SUBCONTRACTORS TO BE AN ACCURATE AND COMPLETE REPRESENTATION OF UTILITIES THAT MAY OR MAY NOT EXIST ON THE CONSTRUCTION SITE. BURIED AND ABOVEGROUND UTILITY LOCATION, IDENTIFICATION, AND MARKING ARE THE SOLE RESPONSIBILITY OF THE CONTRACTOR. REROUTING, DISCONNECTION, PROTECTION, ETC. OF ANY UTILITIES MUST BE COORDINATED BETWEEN THE CONTRACTOR, UTILITY COMPANY, AND OWNER. SITE SAFETY, INCLUDING THE AVOIDANCE OF HAZARDS ASSOCIATED WITH BURIED AND ABOVEGROUND UTILITIES, REMAIN THE SOLE RESPONSIBILITY OF THE CONTRACTOR.

J.U.L.I.E.
JOINT UTILITY LOCATION INFORMATION FOR EXCAVATION
1-800-892-0123
 SEE SHEET 3 FOR LIST OF UTILITY COMPANIES

STATE OF ILLINOIS

DEPARTMENT OF TRANSPORTATION

DIVISION OF HIGHWAYS

PROPOSED HIGHWAY PLANS

ILLINOIS TRANSPORTATION ENHANCEMENT PROGRAM

FAU ROUTE 7982 (CAPITOL AVENUE)

SECTION 05-00447-01-PV

PROJECT TE-HPP4054(001)

CITY OF SPRINGFIELD, SANGAMON COUNTY

JOB NUMBER C-96-214-08

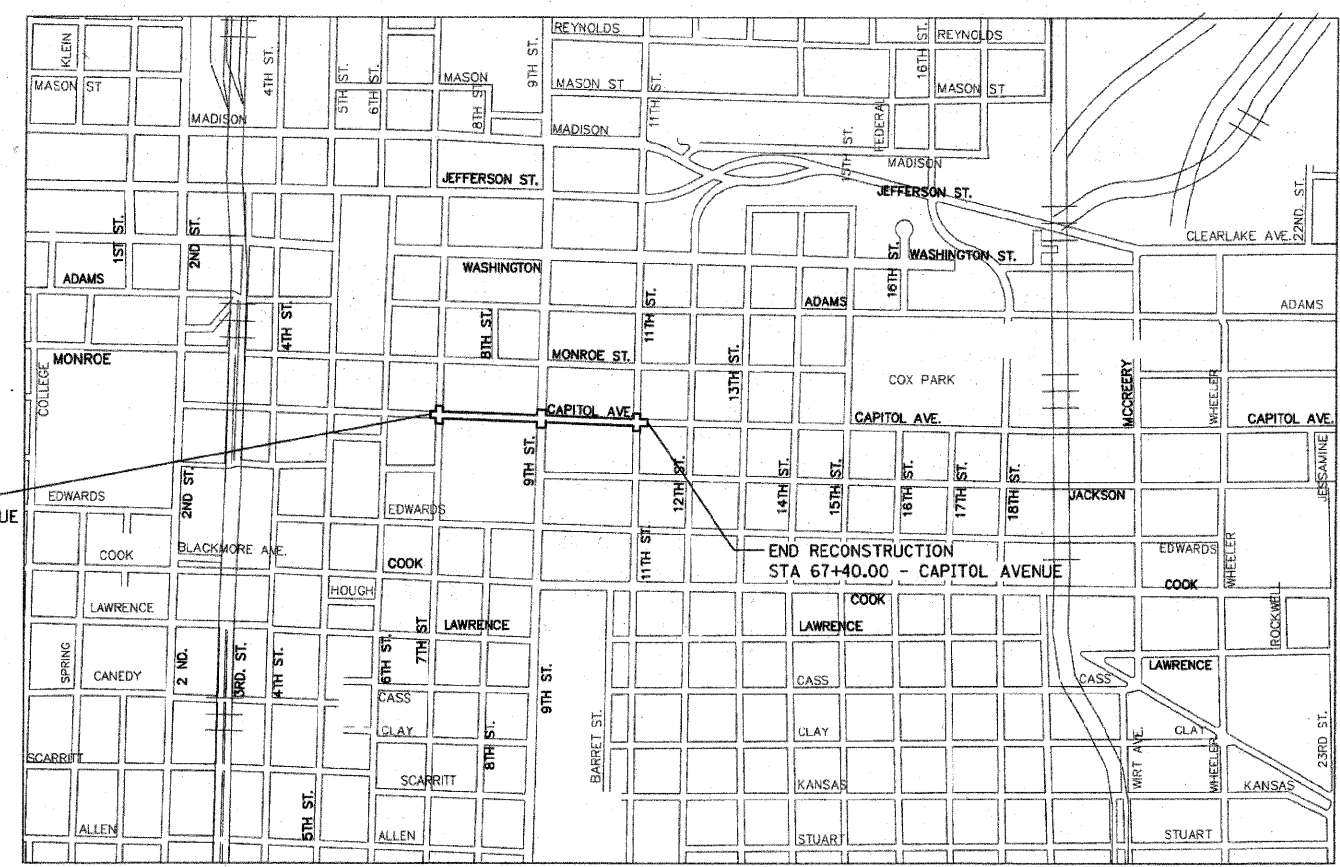


LOCATION OF SECTION INDICATED THUS: - [Symbol] -

FOR INDEX OF SHEETS, SEE SHEET NO. 2
FOR LIST OF STANDARDS, SEE SHEET NO. 2

TYPE OF IMPROVEMENT / PROJECT DESCRIPTION

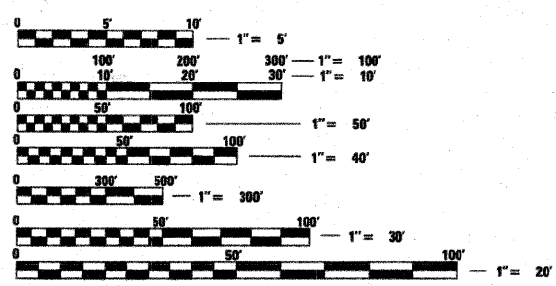
THE RECONSTRUCTION SECTION BETWEEN 7TH STREET AND 11TH STREET CONSISTS OF THE REMOVAL OF ALL EXISTING PAVEMENT, SIDEWALK, LIGHTING AND STREET APPURTENANCES IN THE EXISTING RIGHT OF WAY. THE 7TH STREET INTERSECTION RECONSTRUCTION EXTENDS TO THE ADJACENT STREETS APPROXIMATELY 30 FEET AND THE CURB LINES ARE MOVED IN, REMOVING PARKING IN THESE AREAS. THE PROPOSED IMPROVEMENTS CONSIST OF THE INSTALLATION OF CONCRETE PAVERS IN THE MID-BLOCK AREAS, THE ADJACENT FLEXIBLE USE AREAS AND THE CROSSWALKS. SEVERAL PLANTING BEDS ARE LOCATED ALONG THE CORRIDOR AT INTERSECTIONS AND ADJACENT TO ALLEY AND PARKING ENTRANCES ALONG WITH LANDSCAPING EASEMENTS OFF RIGHT-OF-WAY. INSTALLATION OF NEW TRAFFIC SIGNALS, LIGHTING AND STREETSCAPE FURNITURE ARE OTHER PROPOSED IMPROVEMENTS.



BEGIN RECONSTRUCTION
 STA 48+85.00 - CAPITOL AVENUE

END RECONSTRUCTION
 STA 67+40.00 - CAPITOL AVENUE

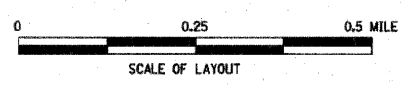
CONTRACT NO. 93450



FULL SIZE PLANS HAVE BEEN PREPARED USING STANDARD ENGINEERING SCALES. REDUCED SIZED PLANS WILL NOT CONFORM TO STANDARD SCALES. IN MAKING MEASUREMENTS ON REDUCED PLANS, THE ABOVE SCALES MAY BE USED.

DESIGN DESIGNATION: URBAN COLLECTOR (ADT=5900(27))
 FAU ROUTE 7982 CAPITOL AVENUE RECONSTRUCTION

LENGTH RECONSTRUCTION 1,855.00 FT. = 0.351 MILES
 NET LENGTH OF PROJECT 1,855.00 FT. = 0.351 MILES



DESIGN SPEED: 30 M.P.H.
 CAPITOL AVENUE RECONSTRUCTION



APPROVED *[Signature]* 11-20-07
 T. J. MAYOR
 MAYOR

APPROVED *[Signature]* November 16, 2007
 CITY ENGINEER

APPROVED *[Signature]* January 20, 2008
 DISTRICT LOCAL ROADS AND STREETS ENGINEER

APPROVED *[Signature]* Jan 18, 2008
 DISTRICT CONSTRUCTION ENGINEER

APPROVED *[Signature]* Jan 18, 2008
 DEPUTY DIRECTOR OF HIGHWAYS, REGION FOUR ENGINEER

© Copyright Hanson Professional Services Inc. 2007

HANSON **RDg...**
 PLANNING • DESIGN

Massie & Massie Associates Inc. FERRY AND ASSOCIATES • ARCHITECTS

REGISTERED PROFESSIONAL ENGINEER
 JOHN M. HEYEN
 062-052721

SIGNATURE: *[Signature]*
 DATE SIGNED: 1/20/08
 LIC. EXP. DATE: 4/20/09

PRINTED BY THE AUTHORITY OF THE STATE OF ILLINOIS

IDOT DISTRICT 6 PROJECT ENGINEER - STUDY TEAM ENGINEER
 LAYOUT: DAP 02/23/07
 DRAWN: DAP 02/23/07
 REVIEWED: ME 09/19/07
 PLOT DATE: 11/20/07
 FILE NAME: I:\02\jobs\02-29\11a\cadd\road\microstation\sheet\section_1_7\11a\c-98b_1.dwg
 PLOT SCALE: 1/8" = 100'
 USER NAME: jh