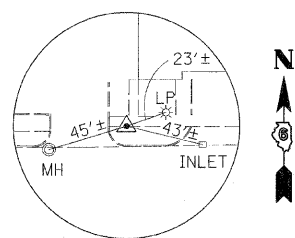
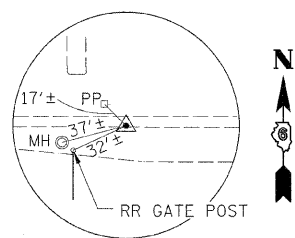


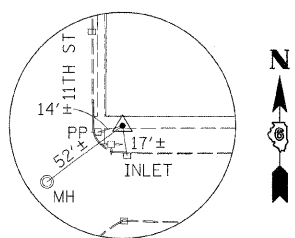
FAU RTE.	SECTION	COUNTY	TOTAL SHEETS	SHEET NO.
7982	*	SANGAMON	114	25
STA.	TO STA.			
FED. ROAD DIST. NO.	ILLINOIS FED. AID PROJECT			
* 05-00447-01-PV CITY OF SPRINGFIELD				



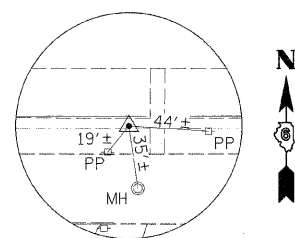
CONTROL POINT 82
DRILL HOLE IN CONC SIDEWALK
60+21.89, 34.52' LT
N 34.146, E 3921.370



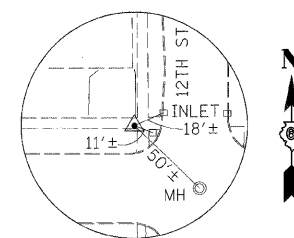
CONTROL POINT 83
P.K. NAIL AND WASHER
62+44.07, 34.49' LT
N 34.231, E 4143.580



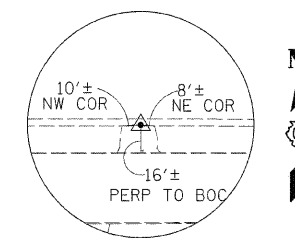
CONTROL POINT 84
DRILL HOLE
66+31.89, 34.63' LT
N 34.379, E 4531.400



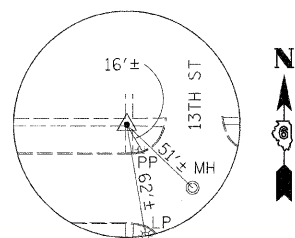
CONTROL POINT 85
DRILL HOLE IN CONC SIDEWALK
67+88.34, 34.68' LT
N 34.438, E 4687.840



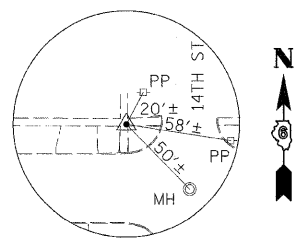
CONTROL POINT 86
DRILL HOLE IN CONC SIDEWALK
69+44.38, 34.74' LT
N 34.498, E 4843.89



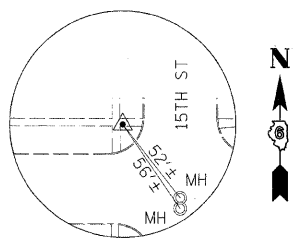
CONTROL POINT 87
DRILL HOLE IN CONC SIDEWALK
72+55.03, 35.12' LT
N 34.647, E 5154.570



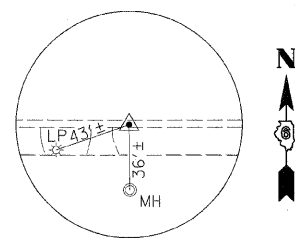
CONTROL POINT 88
DRILL HOLE IN CONC SIDEWALK
73+34.80, 35.18' LT
N 34.647, E 5234.330



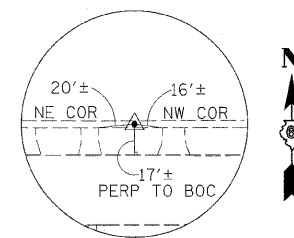
CONTROL POINT 89
DRILL HOLE IN CONC SIDEWALK
77+38.24, 35.58' LT
N 34.647, E 5637.770



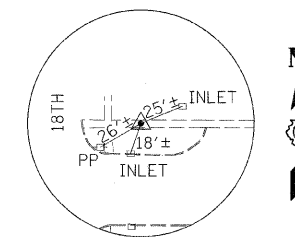
CONTROL POINT 90
DRILL HOLE IN CONC SIDEWALK
81+42.48, 35.75' LT
N 34.956, E 6041.990



CONTROL POINT 91
DRILL HOLE IN CONC SIDEWALK
85+78.10, 35.86' LT
N 35.122, E 6477.630



CONTROL POINT 92
DRILL HOLE IN CONC SIDEWALK
90+32.80, 36.33' LT
N 35.296, E 6932.320



CONTROL POINT 93
DRILL HOLE IN CONC SIDEWALK
94+34.16, 36.53' LT
N 35.449, E 7222.660



LAYOUT: C.L.C. 07/02/05
DRAWN: C.L.C. 07/02/05
REVIEWED: M.F. 09/19/07
PLOT DATE = 01/18/2006 10:21 AM
FILE NAME = h:\22\job\92-28\1a\cadd\road\microstation\sheet\section.1.7h-11th-c-183.TIE.dgn
PLOT SCALE = 50.00' = 1" IN.
USER NAME = Pops6656

REVISIONS	
NAME	DATE

ILLINOIS DEPARTMENT OF TRANSPORTATION
CONTROL POINT TIES
AND BENCHMARKS
FAU RTE 7982 CAPITOL AVE
SEC NO. 05-00447-01-PV
SANGAMON COUNTY, ILLINOIS
SCALE: VERT. DATE 09/19/07
DRAWN BY CLG
CHECKED BY JWM