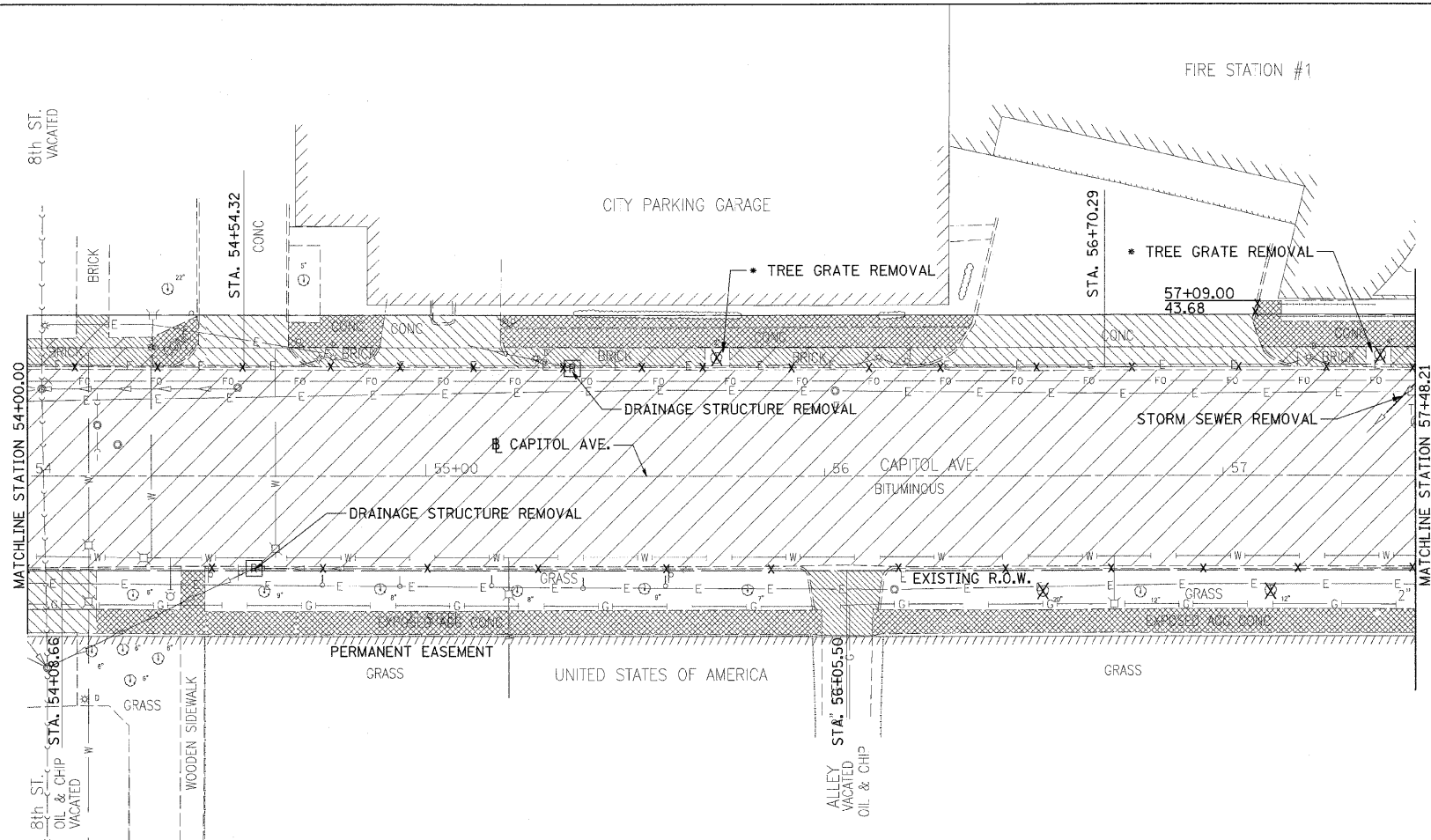


F.A.U. NO.	SECTION	COUNTY	TOTAL SHEETS	SHEET NO.
7982	*	SANGAMON	114	35
STA.	TO STA.			
FED. ROAD DIST. NO.	ILLINOIS	FED. AID PROJECT		
* 05-00447-01-PV		CITY OF SPRINGFIELD		

LEGEND

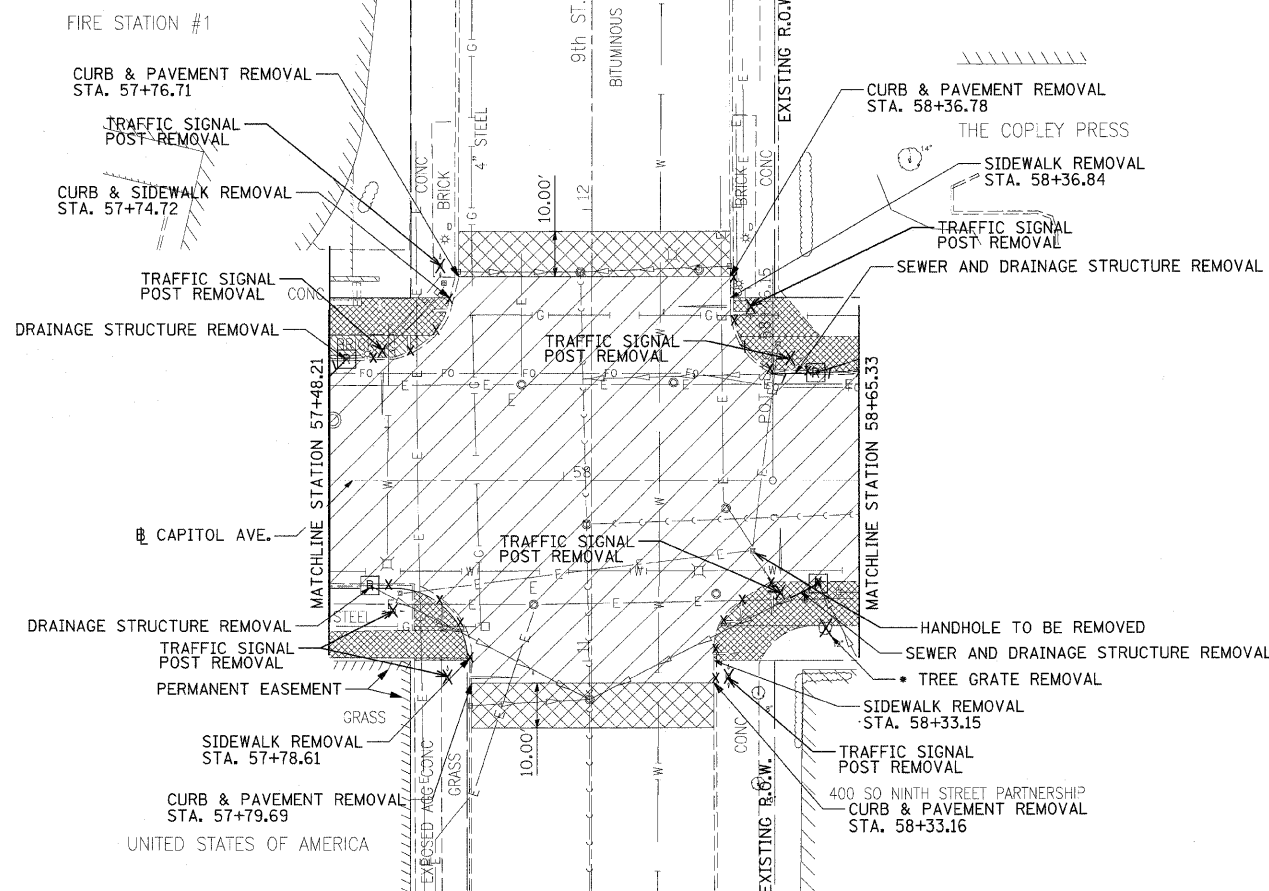
- * CONCRETE SIDEWALK REMOVAL [Pattern]
- * CURB & GUTTER REMOVAL [Pattern]
- * PAVEMENT REMOVAL [Pattern]
- * BRICK SIDEWALK REMOVAL [Pattern]
- * BITUMINOUS REMOVAL [Pattern]
- * DRIVEWAY PAVEMENT REMOVAL [Pattern]
- BITUMINOUS MILLING [Pattern]
- TREE REMOVAL [Symbol]
- TRAFFIC SIGNAL POST REMOVAL [Symbol]
- SEWER REMOVAL [Symbol]
- DRAINAGE STRUCTURE REMOVAL [Symbol]

* NOTE: THESE ITEMS TO BE PAID FOR AS SPECIAL EXCAVATION (CU. YD.)



NOTE:


EXISTING TRAFFIC SIGNAL HEADS LOCATED AT THE INTERSECTION OF 9TH STREET AND CAPITOL AVENUE ARE TO BE SALVAGED AND RE-MOUNTED FOR USE AS A PART OF THIS CONTRACT.



LEGEND

- * CONCRETE SIDEWALK REMOVAL [Pattern]
- * CURB & GUTTER REMOVAL [Pattern]
- * PAVEMENT REMOVAL [Pattern]
- * BRICK SIDEWALK REMOVAL [Pattern]
- * BITUMINOUS REMOVAL [Pattern]
- * DRIVEWAY PAVEMENT REMOVAL [Pattern]
- BITUMINOUS MILLING [Pattern]
- TREE REMOVAL [Symbol]
- TRAFFIC SIGNAL POST REMOVAL [Symbol]
- SEWER REMOVAL [Symbol]
- DRAINAGE STRUCTURE REMOVAL [Symbol]

* NOTE: THESE ITEMS TO BE PAID FOR AS SPECIAL EXCAVATION (CU. YD.)



LAYOUT	J.L.A.	01/02/05
DRAWN	J.L.A.	01/02/05
REV. ENG.	W.L.	09/19/01

PLOT DATE = 01/10/2005 10:22 AM
 FILE NAME = H:\2005\02\20\41\Acad\Road\microroad\sheet\section_1\7th-11th\9-306-REM-8-9.dgn
 PLOT SCALE = 28.2000 / IN.
 USER NAME = P090636