
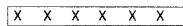
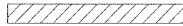






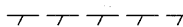

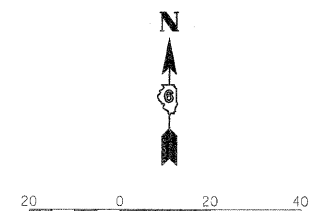
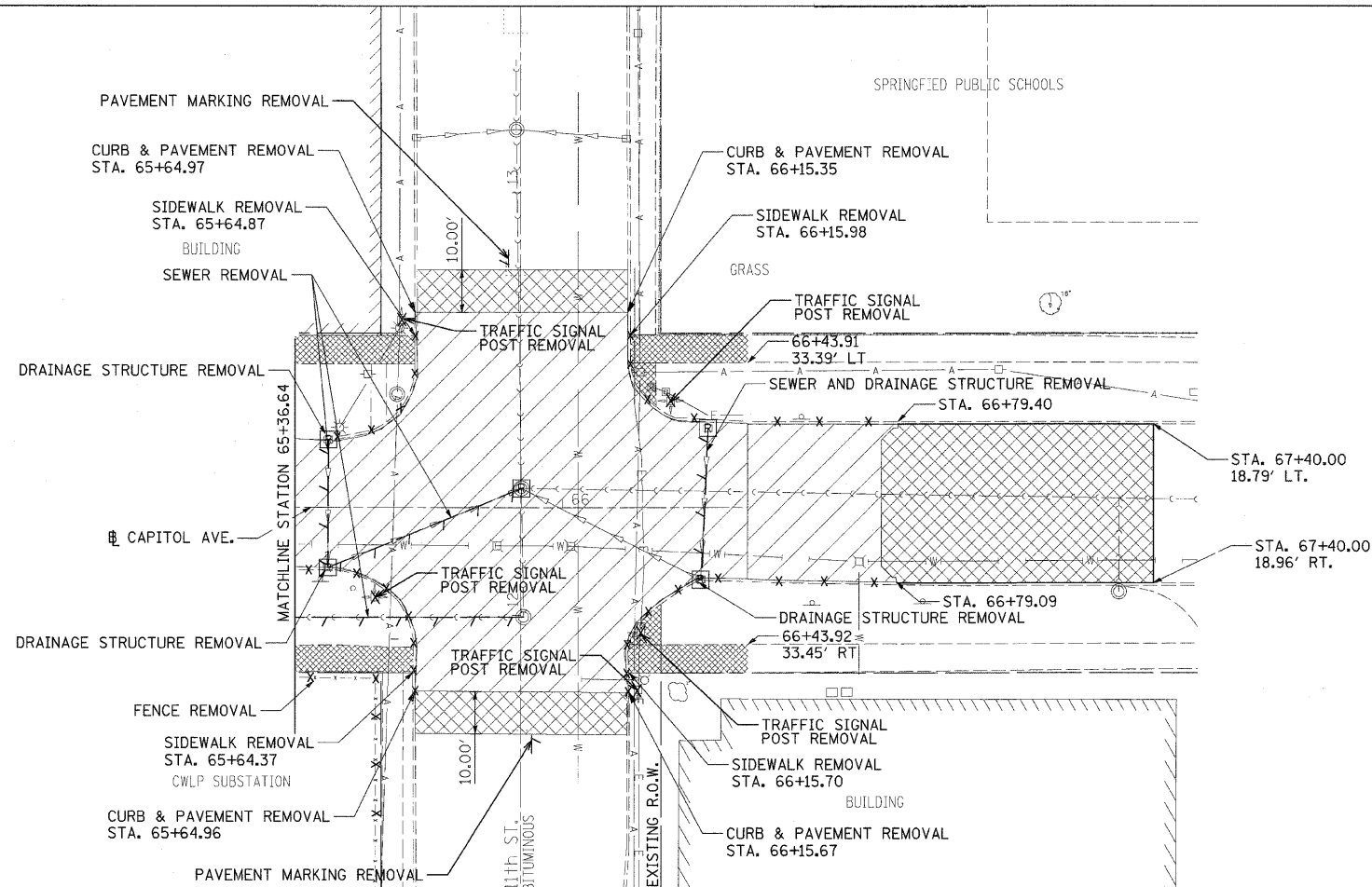


F.A.U. RTE.	SECTION	COUNTY	TOTAL SHEETS	SHEET NO.
7982	*	SANGAMON	114	37
STA.		TO STA.		
FED. ROAD DIST. NO.		ILLINOIS	FED. AID PROJECT	
* 05-00447-01-PV		CITY OF SPRINGFIELD		

LEGEND

- CONCRETE SIDEWALK REMOVAL 
- CURB & GUTTER REMOVAL 
- PAVEMENT REMOVAL 
- BRICK SIDEWALK REMOVAL 
- BITUMINOUS REMOVAL 
- DRIVEWAY PAVEMENT REMOVAL 
- BITUMINOUS MILLING 
- TREE REMOVAL 
- TRAFFIC SIGNAL POST REMOVAL 
- SEWER REMOVAL 
- DRAINAGE STRUCTURE REMOVAL 

\* NOTE: THESE ITEMS TO BE PAID FOR AS SPECIAL EXCAVATION (CU. YD.)



THIS SHEET LEFT INTENTIONALLY BLANK



LAYOUT: ZZZ 00/09/00  
 DRAWN: ZZZ 00/09/00  
 REVIEWED: WH 05/19/01  
 PLOT DATE = 01/10/2006 10:22 AM  
 FILE NAME = h:\02\pba\02\20\01a\cadd\road\microstation\sheet\section\_1.7\11th\c-388-REM.11-12.dgn  
 PLOT SCALE = 20:0000 / TN  
 USER NAME = P060656