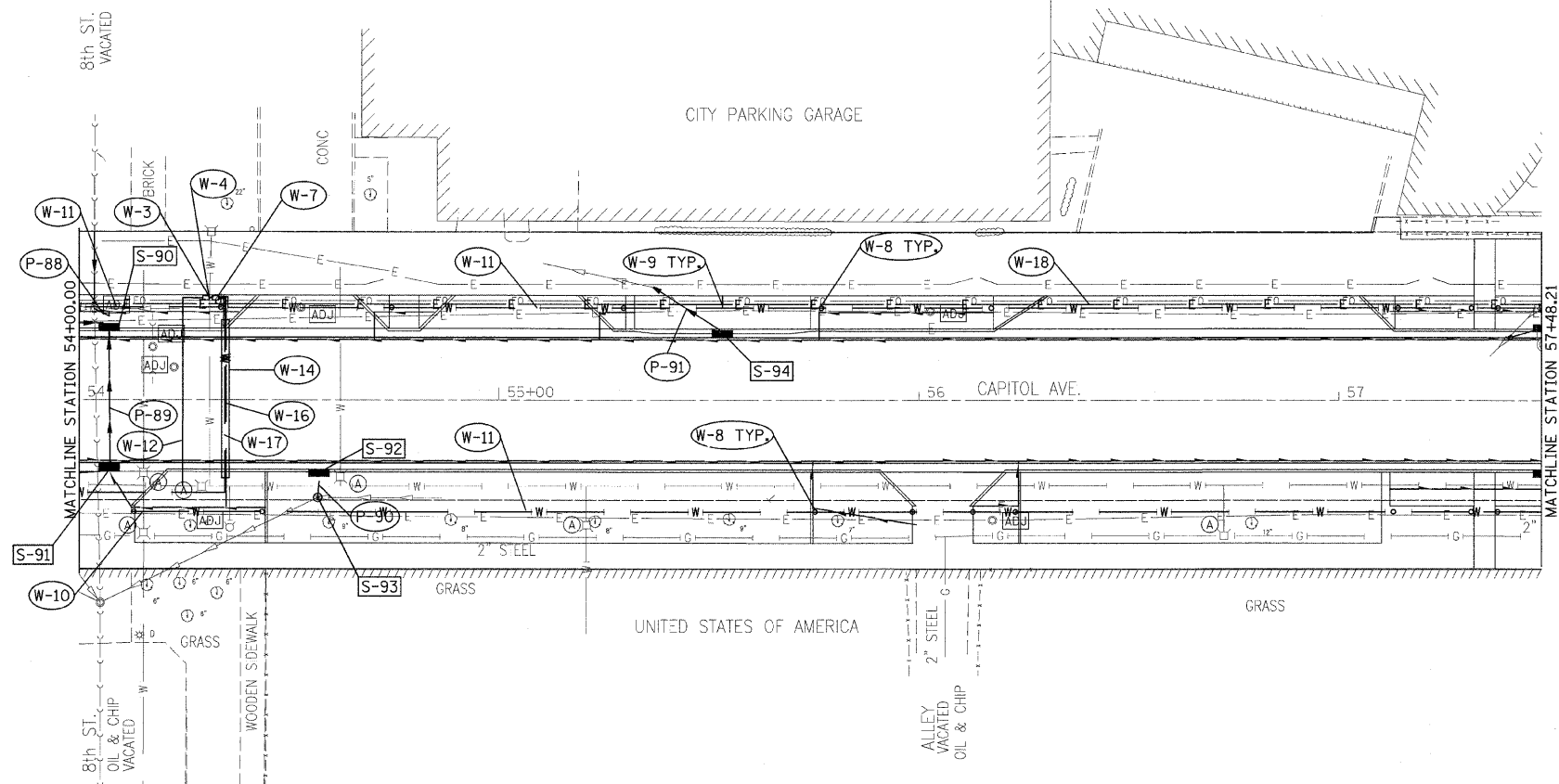


F.A.U. RTE.	SECTION	COUNTY	TOTAL SHEETS	SHEET NO.
7982	*	SANGAMON	114	47
STA.	TO STA.			
FED. ROAD DIST. NO.	ILLINOIS	FED. AID PROJECT		
* 05-00447-01-PV CITY OF SPRINGFIELD				

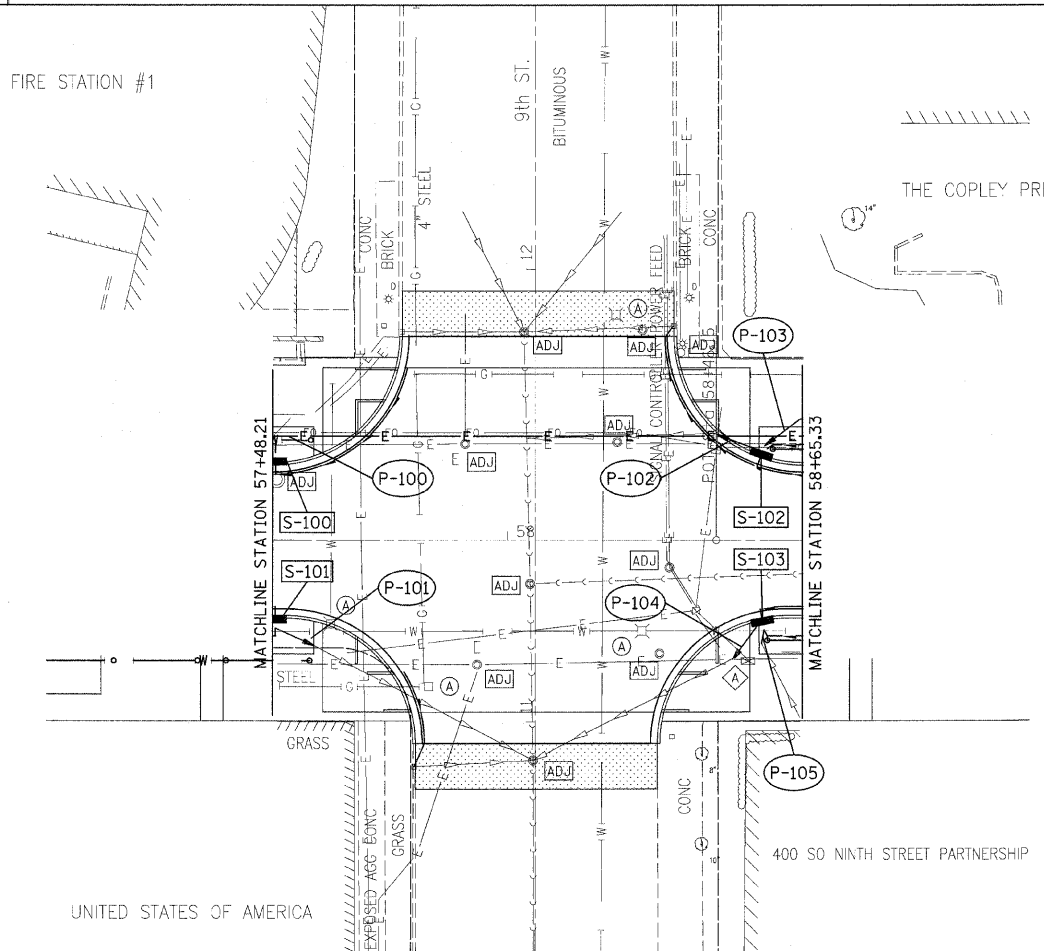

LEGEND

- PROPOSED STORM SEWER
- PROPOSED PIPE UNDERDRAIN
- PROPOSED INLET/CATCH BASIN
- PROPOSED MANHOLE
- PROPOSED PIPE CALLOUT
- PROPOSED STRUCTURE CALLOUT
- STRUCTURE TO BE ADJUSTED
- VALVE TO BE ADJUSTED
- JUNCTION BOX TO BE ADJUSTED
- PROPOSED IRRIGATION CALLOUT
- PROPOSED IRRIGATION LINE
- PROPOSED CONTROL WIRING



LEGEND

- PROPOSED STORM SEWER
- PROPOSED PIPE UNDERDRAIN
- PROPOSED INLET/CATCH BASIN
- PROPOSED MANHOLE
- PROPOSED PIPE CALLOUT
- PROPOSED STRUCTURE CALLOUT
- STRUCTURE TO BE ADJUSTED
- VALVE TO BE ADJUSTED
- JUNCTION BOX TO BE ADJUSTED
- PROPOSED IRRIGATION CALLOUT
- PROPOSED IRRIGATION LINE
- PROPOSED CONTROL WIRING



LAYOUT RLA 03/14/07
 DRAWN RLA 03/14/07
 REVIEWED JWH 03/19/07

PLOT DATE = 01/18/2008 10:22 AM
 FILE NAME = H:\2_cba\92\2011a\cadd\road\microstation\sheet\section_1\7th-11th\c-596.dwg
 PLOT SCALE = 20.0000 / IN.
 USER NAME = Pop0636