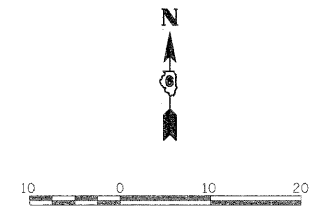
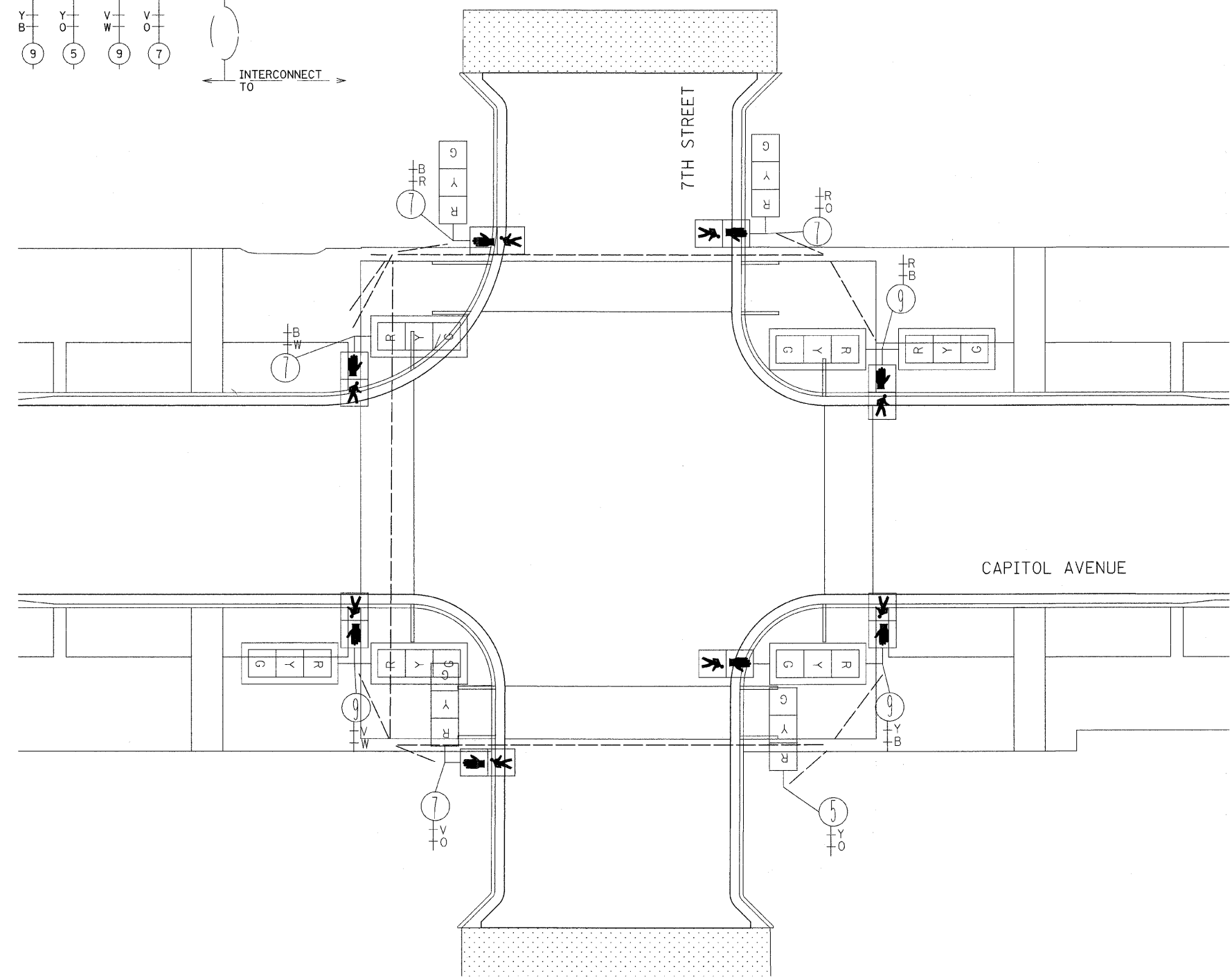
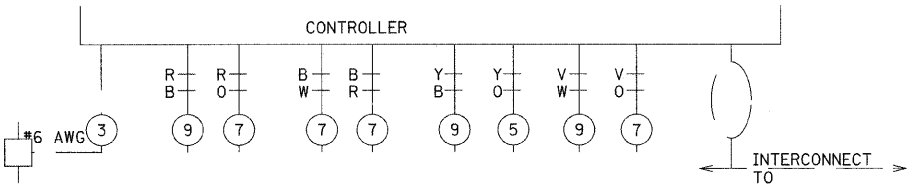
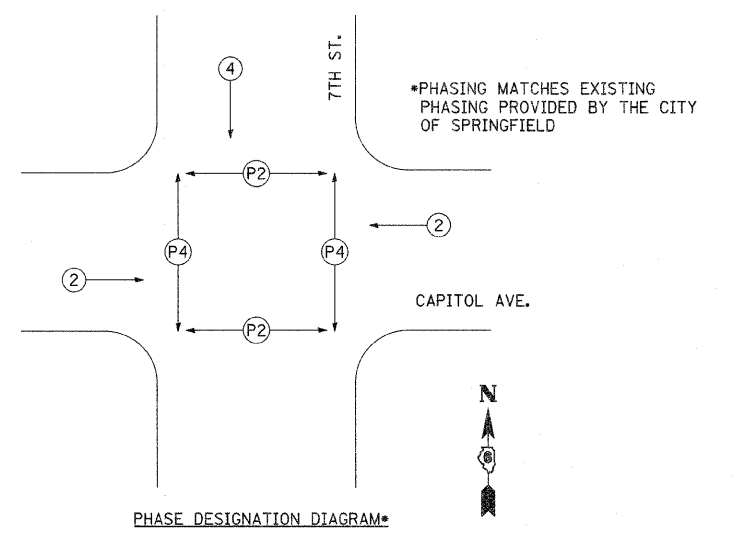


F.A.U. RTE.	SECTION	COUNTY	TOTAL SHEETS	SHEET NO.
7982	*	SANGAMON	114	52
STA.	TO STA.			
FED. ROAD DIST. NO.	ILLINOIS	FED. AID PROJECT		
* 05-00447-01-PV		CITY OF SPRINGFIELD		



REVISIONS	
NAME	DATE

ILLINOIS DEPARTMENT OF TRANSPORTATION
 7TH STREET CABLE PLAN

FAU RTE 7982 CAPITOL AVE
 SEC NO. 05-00447-01-PV
 SANGAMON COUNTY, ILLINOIS

SCALE: VERT. / HORIZ.
 DATE 09/19/07

DRAWN BY
 CHECKED BY



LAYOUT: ZZZ 00/00/00
 DRAWN: DFC 03/15/07
 REVIEWED: KMB 11/23/07

PLOT DATE = 01/10/2008 10:23 AM
 FILE NAME = I:\02\pba\02\2004\Access\road\microstation\sheet\section_1.7.th\11th\pers\A\0-1185P.dgn
 PLOT SCALE = 10.0000 / IN.
 USER NAME = Pops0836