PLOT DATE = 01\10\2008, 11:06 AM
FILE NAME = I:\02jobs\02s2041a\CADD\Road\Microstation\Sheet\Section_1_7th-11th\Peoria\C-XSCAP_112007_sheet_7-11.dgn
PLOT SCALE = 10.001 ' / IN.
USER NAME = Pop00836

ORIGINAL SURVEY		BY	DATE
	SURVEYED		
	PLOTTED		
	AREAS		
NO.	AREAS CHECKED		

FINAL SURVEY		BY	DATE
	SURVEYED		
	PLOTTED		
NOTE BOOK	TEMPLATE		
	AREAS		
NO.	AREAS CHECKED		

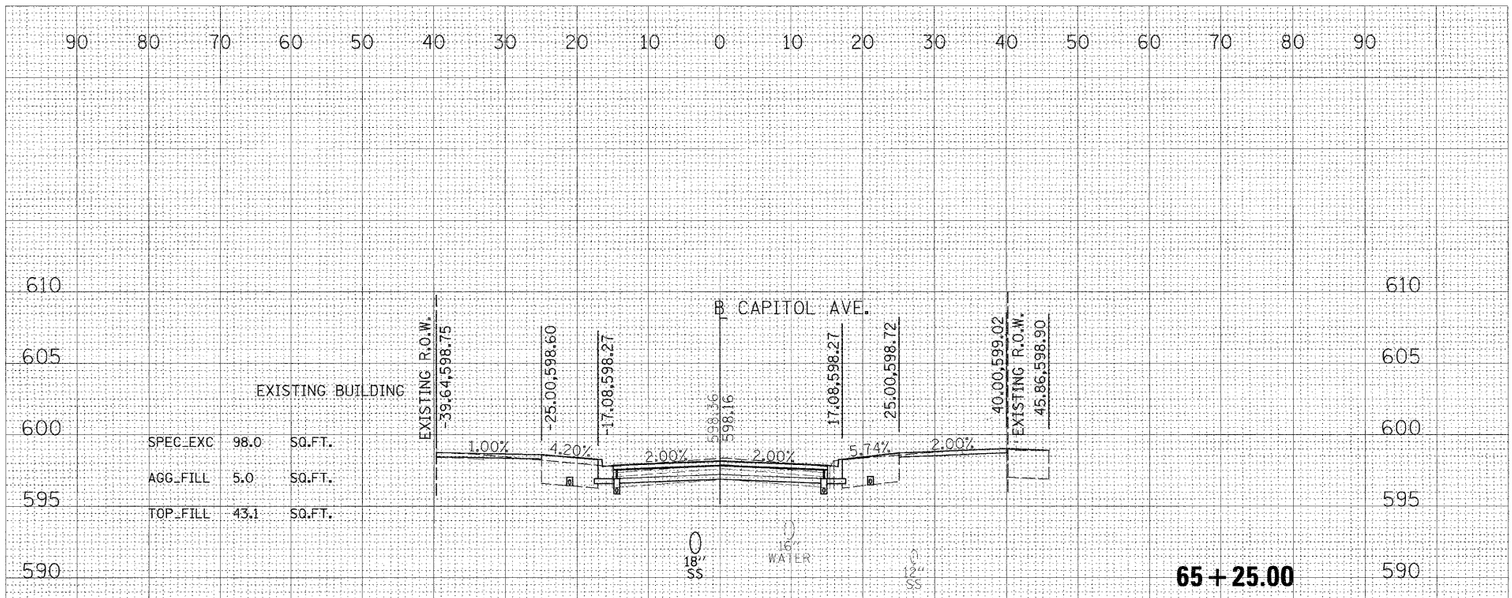

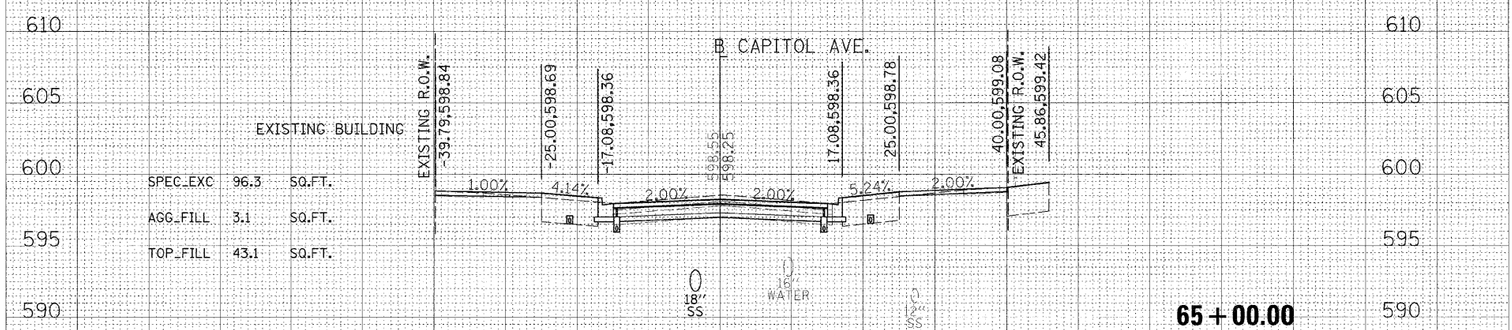

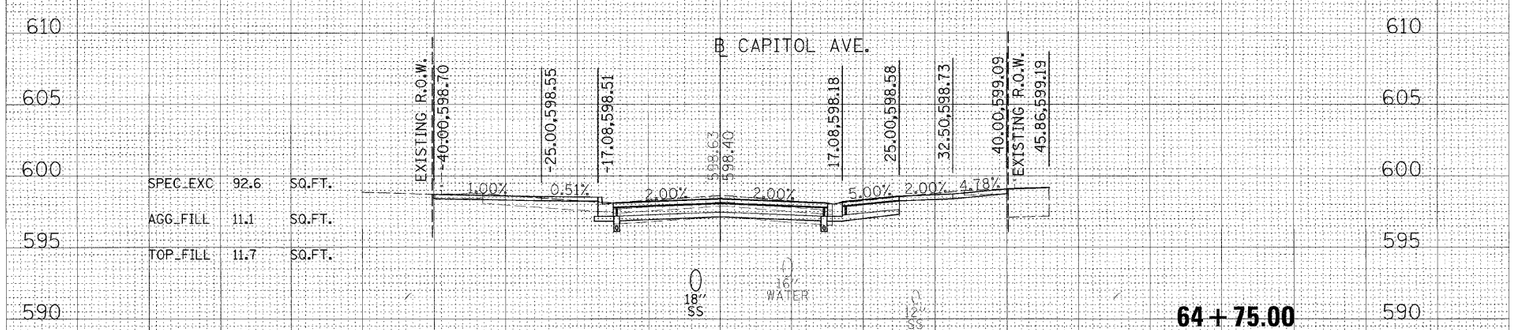

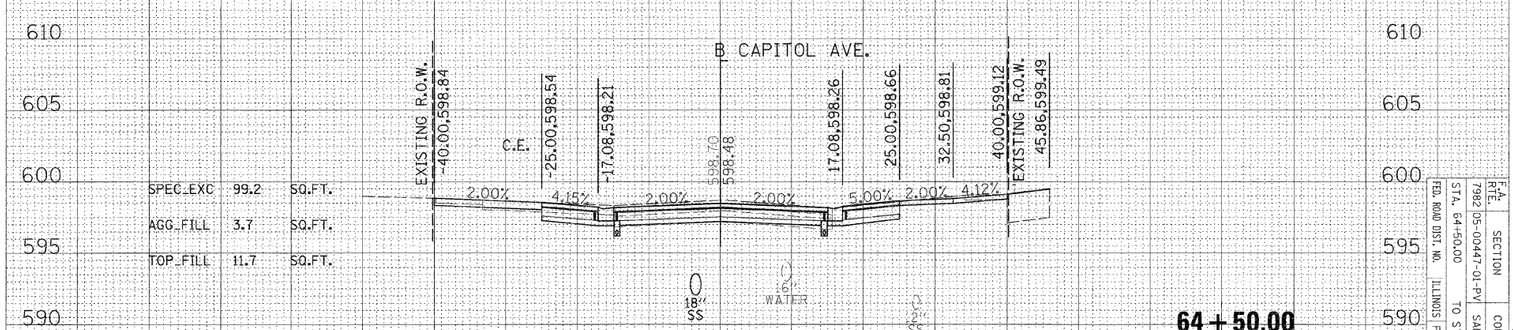

F.A. RTE.	SECTION	COUNTY	TOTAL SHEETS	SHEET NO.
7982	05-00447-01-PV	SANGAMON	114	113
STA. 64+50.00		TO STA. 65+25.00		
FED. ROAD DIST. NO.	ILLINOIS	FED. AID PROJECT		

CONTRACT NO. 93450