

INDEX OF SHEETS

- 1 - TITLE SHEET
- 2 - SUMMARY OF QUANTITIES, GENERAL NOTES
- 3-5 - TYPICAL ROADWAY SECTIONS
- 6 & 7 - SCHEDULE OF QUANTITIES
- 8-13 - DETAILS & TYPICAL SECTIONS
- 14-20 - PLAN & PROFILE
- 21-27 - STAGE CONSTRUCTION TRAFFIC DETAILS
- 28 & 29 - FINAL STRIPING DETAILS
- 30-41 - CROSS SECTIONS

HIGHWAY STANDARDS

STANDARD 424001-05	STANDARD 701011-01
STANDARD 442201-03	STANDARD 701201-02
STANDARD 482006-03	STANDARD 701206-01
STANDARD 482011-03	STANDARD 701301-02
STANDARD 601001-02	STANDARD 701306-01
STANDARD 601101	STANDARD 701311-02
STANDARD 602301-01	STANDARD 701321-09
STANDARD 604001-02	STANDARD 701501-04
STANDARD 604066-01	STANDARD 701901
STANDARD 606001-03	STANDARD 704001-04
STANDARD 701006-02	STANDARD 780001-01

STATE OF ILLINOIS DEPARTMENT OF TRANSPORTATION PLANS FOR PROPOSED SURFACE TRANSPORTATION PROGRAM

F.A.S. ROUTE 732 – C.H. 17 (FARMERSVILLE OVERPASS)

PROJECT NO. RS-732(146)

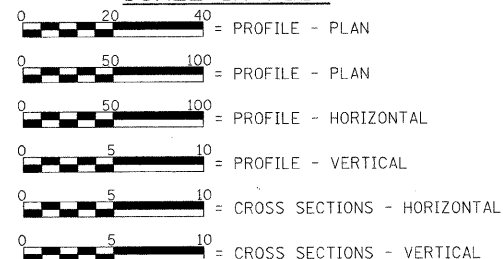
SECTION 07-00125-01-RS

MONTGOMERY COUNTY

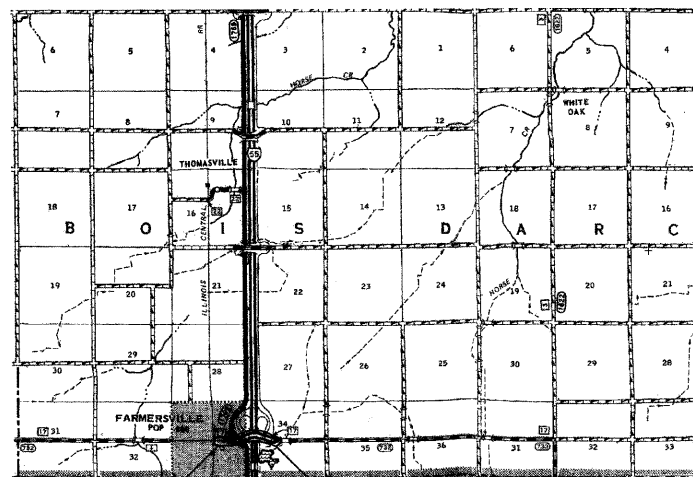
C-96-220-08

PROJECT LOCATION: PROJECT CONSISTS OF A HOT MIX ASPHALT OVERLAY, CURB, GLITTER AND MEDIAN REMOVAL AND RFI PLACEMENT AND OTHER ROADWAY ITEMS OF WORK TO BE BUILT UNDER STAGE CONSTRUCTION.

SCALE IN FEET



LAND SECTION - 33 & 34
FUNCTIONAL CLASSIFICATION: MAJOR COLLECTOR (NON-URBAN)
A.D.T. - 6500 (2006) 8090 (2028) (W. OF I-55)
A.D.T. - 1550 (2006) 1930 (2028) (E. OF I-55)
50 M.P.H. DESIGN SPEED
30/40 M.P.H. POSTED SPEED




PROJECT BEGINS STA. 22+40
PROJECT ENDS STA. 72+74.30

BRIDGE OMISSION (S.N. 068-0037)
STA. 48+45.3 TO STA. 51+46

LOCATION PLAN

LENGTH OF SECTION - 5034.30 FEET = 0.953 MILES
LENGTH OF IMPROVEMENT - 4733.60 FEET = 0.896 MILES



Christopher P. Kohlman 2/21/08
EXPIRATION: 11/30/2009

APPROVED <u>2-14</u> , 20 <u>08</u> <i>W. R. Freeman</i> COUNTY ENGINEER
PASSED <u>2-25</u> , 20 <u>08</u> <i>Tommy Z...</i> DISTRICT SIX ENGINEER OF LOCAL ROADS & STREETS
PASSED <u>2-25</u> , 20 <u>08</u> <i>W. R. Freeman</i> DISTRICT SIX CONSTRUCTION ENGINEER
Releasing For Bid Based on Limited Review <u>2-25</u> , 20 <u>08</u> <i>Christina M. Road</i> DEPUTY DIRECTOR OF HIGHWAYS, REGION FOUR ENGINEER
STATE OF ILLINOIS DEPARTMENT OF TRANSPORTATION

TOLL FREE
"JOINT UTILITY LOCATION INFORMATION FOR EXCAVATORS"
(J.U.L.I.E.) TELEPHONE NUMBER
1-800-892-0123

CONTRACT NO. 93455

FILE NAME =	USER NAME = #USER#	DESIGNED - ---	REVISED - ---	Allen Henderson & Associates, Inc. Civil and Structural Engineers Springfield, IL 62703 Phone: (217)544-8033 IL Design Firm No. 184-001907	TITLE SHEET	F.A.S. RTE. 732	SECTION 07-00125-01-RS	COUNTY MONTGOMERY	TOTAL SHEETS 41	SHEET NO. 1	
FILE#	PLOT SCALE = #SCALE#	CHECKED - ---	REVISED - ---		SCALE: 1" = 1 MILE SHEET NO. 1 OF 41 SHEETS	STA. 22+40.00 TO STA. 72+74.30	CONTRACT NO. _____		FED. ROAD DIST. NO. - ILLINOIS/FED. AID PROJECT		
	PLOT DATE = #DATE#	DATE - -----	REVISED - ---								