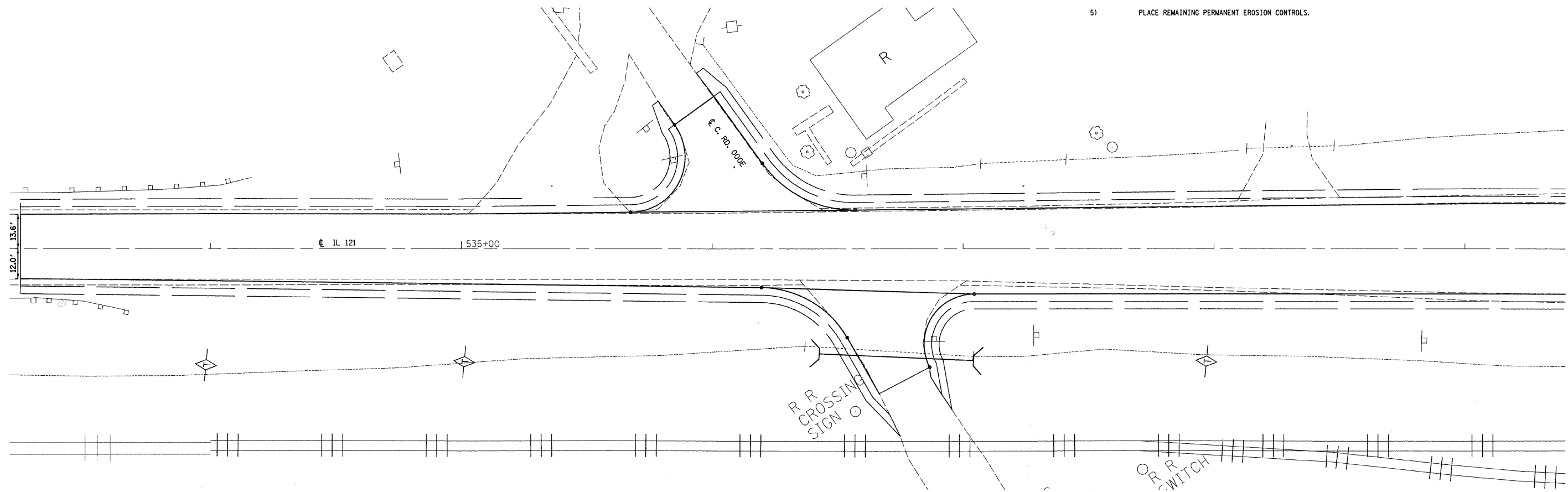






F.A.S. RTE.	SECTION	COUNTY	TOTAL SHEETS	SHEET NO.
642	00-00127-00-WR	COLES	91	65
STA. 533+24.36		TO STA.		539+30
FED. ROAD DIST. NO.		ILLINOIS	FED. AID PROJECT	

**INTENDED SEQUENCE**

- 1) PLACE PERIMETER EROSION CONTROL BARRIER PRIOR TO COMMENCEMENT OF ANY WORK. SEE STD. 280001
- 2) CONSTRUCT EARTHWORK, INCLUDING DITCHES. (MAXIMUM 10 ACRES DISTURBED AT ONE TIME PRIOR TO SEEDING. SEE ART. 280)
- 3) PLACE AND MAINTAIN TEMPORARY AND PERMANENT EROSION CONTROLS AS WORK PROGRESSES, SEED EVERY 7 DAYS. SEE ART. 280
- 4) FINAL SHAPE, GRADE, AND PAVE ROADWAY
- 5) PLACE REMAINING PERMANENT EROSION CONTROLS.



-  TEMPORARY INLET PROTECTION
-  TEMPORARY DITCH CHECK
-  PERIMETER EROSION BARRIER

REVISIONS	
NAME	DATE

ILLINOIS DEPARTMENT OF TRANSPORTATION

**EROSION CONTROL PLAN**

SCALE: VERT. 1"=20'  
 HORIZ. 1"=20'  
 DATE 02/28/2008

DRAWN BY RLH  
 CHECKED BY MED

TUG PROJ. #303027  
 ...\\ntfs\pdp\ng\shae\errosion.dgn