

| F.A. RTE. | SECTION | COUNTY | TOTAL SHEETS | SHEET NO. |
|---------------------|----------|------------------|--------------|-----------|
| | ** | MACON | 106 | 1 |
| STA. | | TO STA. | | |
| FED. ROAD DIST. NO. | ILLINOIS | FED. AID PROJECT | | |
| ** 05-00525-00SW | | | | |

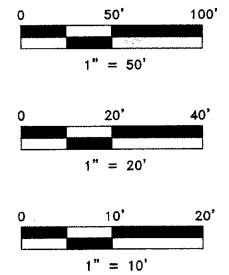
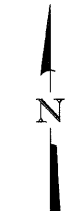
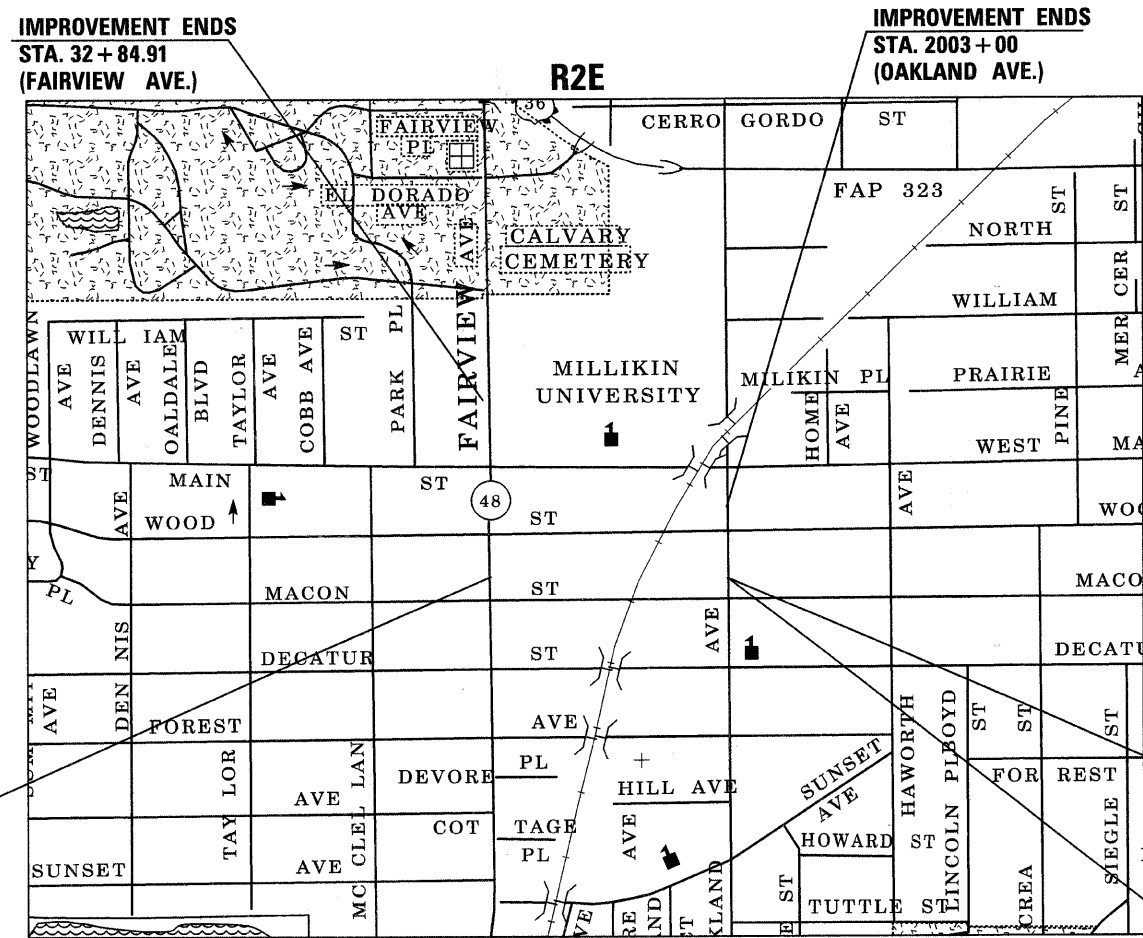
JOB NO.: C-97-060-08
SECTION NO.: 05-00525-00-SW
PROJECT NO.: HPP-4114(002)
HIGH PRIORITY PROJECT
WEST MAIN STREET PHASE II
FAIRVIEW AVENUE TO OAKLAND AVENUE
BRICK SURFACING

INDEX OF SHEETS

| SHEET NO. | TITLE |
|-----------|---------------------------------|
| 1 | TITLE SHEET |
| 2 | GENERAL NOTES & STANDARDS |
| 3-5 | SUMMARY OF QUANTITIES |
| 6-14 | TYPICAL SECTIONS |
| 15-19 | SCHEDULE OF QUANTITIES |
| 20 | ALIGNMENT AND CONTROL TIES |
| 21-27 | PLAN AND PROFILE SHEETS |
| 28-34 | STAGE CONSTRUCTION PLANS |
| 35-38 | REMOVAL PLANS |
| 39-40 | INTERSECTION GEOMETRIC PLANS |
| 41-43 | PLANTING PLANS & DETAILS |
| 44-49 | HARDSCAPE PLANS & DETAILS |
| 50-52 | CANOPY DETAILS |
| 53-54 | FOUNDATION DETAILS |
| 55 | BRIDGE PAINTING DETAILS |
| 56-62 | LIGHTING & ELECTRICAL PLANS |
| 63-66 | PAVEMENT MARKING PLANS |
| 67-68 | TRAFFIC SIGNAL PLANS |
| 69-71 | PIPE HANDRAIL PLANS |
| 72-73 | RETAINING WALL DETAILS |
| 74-75 | ACCESSIBLE ROUTE SIGN DETAILS |
| 76-77 | MISCELLANEOUS DETAILS |
| 78-91 | WEST MAIN STREET CROSS SECTIONS |
| 92-103 | FAIRVIEW AVENUE CROSS SECTIONS |
| 104-106 | OAKLAND AVENUE CROSS SECTIONS |

STATE OF ILLINOIS
DEPARTMENT OF TRANSPORTATION
DIVISION OF HIGHWAYS

MACON COUNTY



FULL SIZE PLANS HAVE BEEN PREPARED USING STANDARD ENGINEERING SCALES. REDUCED SIZED PLANS WILL NOT CONFORM TO STANDARD SCALES. IN MAKING MEASUREMENTS ON REDUCED PLANS, THE ABOVE SCALES MAY BE USED.

FOR UNDERGROUND UTILITY LOCATIONS CALL J.U.L.I.E. TOLL FREE 1-800-892-0123 DECATUR TOWNSHIP


| | |
|---------------------------|-----------------------------------|
| FUNCTIONAL CLASSIFICATION | = URBAN MINOR ARTERIAL (W. MAIN) |
| | = COLLECTOR (OAKLAND) |
| | = URBAN MINOR ARTERIAL (FAIRVIEW) |
| ADT | = 7,700 (W. MAIN) |
| | = 12,900 (FAIRVIEW) |
| | = 6,600 (OAKLAND) |
| DESIGN SPEED | = 30 MPH |

LOCATION MAP

APPROXIMATE SCALE: 1" = 500'



| | |
|--------------|-------------------------|
| LENGTHS | |
| MAIN STREET | = 1404 FT. = 0.27 MILES |
| FAIRVIEW AVE | = 914 FT. = 0.17 MILES |
| OAKLAND AVE | = 343 FT. = 0.06 MILES |
| TOTAL | = 2661 FT. = 0.50 MILES |



Harry M. Cook Jr.
 DATE 2/26/2008
 EXPIRES 11/30/2009

APPROVED: 2/28/08
Sharon C. Howell
 CITY ENGINEER

APPROVED: 2/28/08
Richard G. Maloy
 DIRECTOR OF ENGINEERING AND INFRASTRUCTURE

PASSED: 2/28/08
Margaret Reed
 DISTRICT ENGINEER OF LOCAL ROADS & STREETS

RELEASING FOR BID BASED ON LIMITED REVIEW: 2/28/08
Christina M. Reed
 DEPUTY DIRECTOR OF HIGHWAYS, REGION 4 ENGINEER
 STATE OF ILLINOIS, DEPARTMENT OF TRANSPORTATION

| REV. NO. | DESCRIPTION | BY | DATE | APPROVED |
|-------------|--|--------------------------|------|----------|
| TITLE SHEET | | | | |
| DESIGN BWC | WEST MAIN STREET PHASE II CITY OF DECATUR | SCALE | | |
| DATE 5/06 | | BWC PROJECT NO. 009-0605 | | |
| DRAWN | | DATE 5/06 | | |
| CHECKED | | ARCHITECTS | | |
| DATE | | ENGINEERS | | |
| APPROVED | 2623 EAST PERSHING ROAD DECATUR, IL 62524 (217) 428-0975 FAX (217) 428-8934 | | | |
| DATE | | | | |