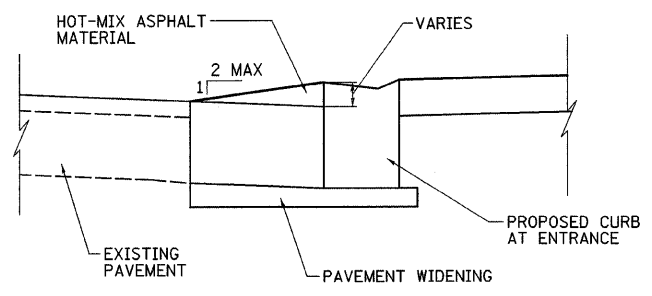
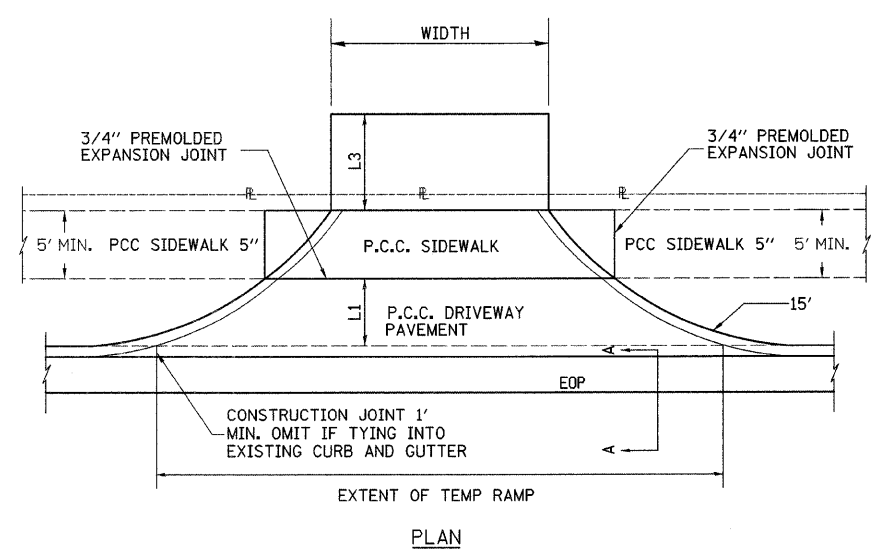


F.A. RTE.	SECTION	COUNTY	TOTAL SHEETS	SHEET NO.
	**	MACON	106	19
STA.		TO STA.		
FED. ROAD DIST. NO.	ILLINOIS	FED. AID PROJECT		
** 05-00525-00SW				



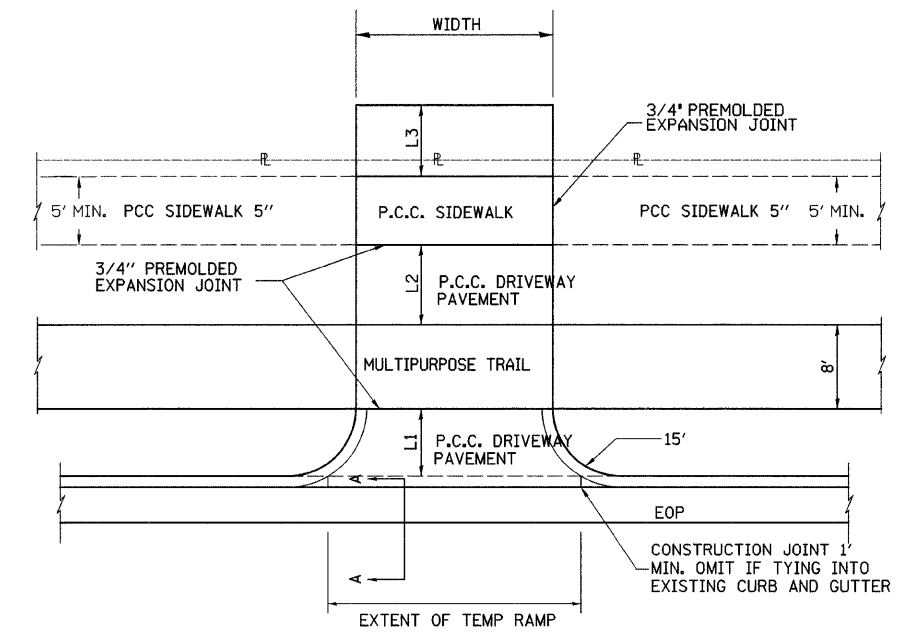
TEMPORARY RAMP, DETAIL A-A

DRIVEWAY APPROACH WEST/EAST SIDE FAIRVIEW



PLAN

DRIVEWAY APPROACH NORTH SIDE W. MAIN & WEST SIDE FAIRVIEW

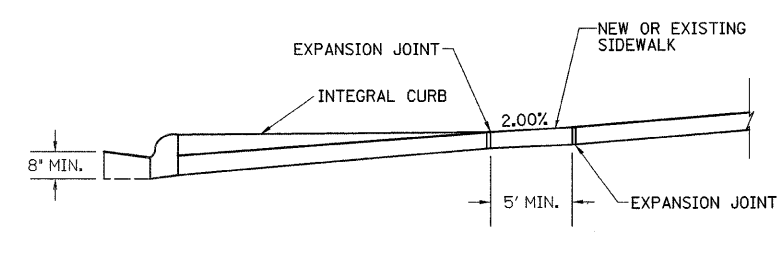


PLAN

DRIVEWAY SCHEDULE

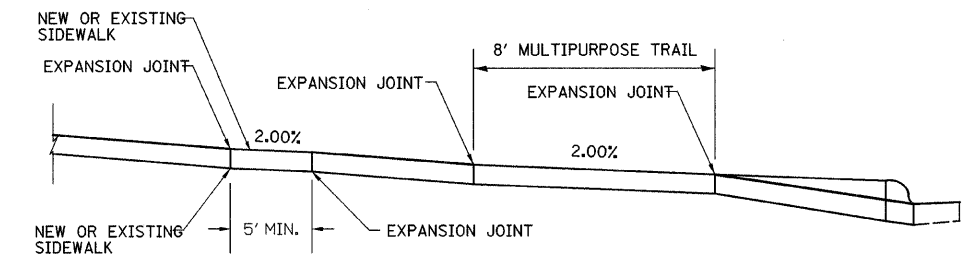
EXIST SURFACE	TYPE	STATION	OFFSET	WIDTH	LENGTH		RADI	DRIVEWAY PAVEMENT REMOVAL SQ. YD.	P.C.C. DRIVEWAY PAV'T, 6" SQ. YD.	P.C.C. DRIVEWAY PAV'T, 8" SQ. YD.	DRIVEWAY TEMPORARY RAMP SQ. YD.
					L ₁	L ₂ +L ₃					
CONC	CE	W. MAIN ST.									
CONC	CE	990+90.57	LT	-	-	-	-	41	-	-	-
CONC	CE	991+03.00	LT	15	10	VAR.	15'(W) 12'(E)	-	-	35	8
CONC	CE	991+44.00	LT	15	10	VAR.	12'(W) 15'(E)	-	-	40	8
CONC	CE	991+53.86	LT	-	-	-	-	51	-	-	-
CONC	CE	994+31.18	RT	-	-	-	-	137	-	-	-
CONC	CE	995+91.00	LT	25	7	12	15	61	-	62	14
CONC	CE	997+22.00	RT	-	-	-	-	21	-	-	-
		FAIRVIEW AVE.									
CONC	CE	28+32.58	RT	12	4.5	10	15	59	-	27	7
CONC	CE	30+10.05	LT	24	4.5	33	15	156	-	108	13
CONC	PE	30+99.31	LT	10	4.5	26	15	56	41	-	6
CONC	CE	32+08.31	RT	21	16	-	15	60	-	48	12
CONC	PE	32+34.11	LT	24	5	37	15	138	120	-	13
CONC	PE	33+00.00	LT	24	-	34	-	99	91	-	-
TOTAL								879	252	320	81

L₁ = DISTANCE FROM BACK OF CURB TO EXISTING SIDEWALK OR MULTIPURPOSE TRAIL
 L₂ = DISTANCE BETWEEN MULTIPURPOSE TRAIL AND EXISTING SIDEWALK
 L₃ = DISTANCE FROM SIDEWALK TO END OF PROPOSED ENTRANCE PAVEMENT



TYPICAL SECTION

- NOTES:
 1. SEE CROSS SECTIONS FOR DRIVEWAY SLOPE.
 2. THICKEN SIDEWALK AT ENTRANCE TO MATCH DRIVEWAY PAVEMENT THICKNESS.



TYPICAL SECTION

- NOTES:
 1. SEE CROSS SECTIONS FOR DRIVEWAY SLOPE.
 2. THICKEN SIDEWALK AT ENTRANCE TO MATCH DRIVEWAY PAVEMENT THICKNESS.

REV. NO.	DESCRIPTION	BY	DATE	APPROVED
DRIVEWAY SCHEDULE OF QUANTITIES				
DESIGN BWC	WEST MAIN STREET PHASE II CITY OF DECATUR			SCALE
DATE				BWC PROJECT NO. 009-0605
DRAWN	BWC BLANK, WESSELINK, COOK & ASSOCIATES, INC.			DATE
DATE				01/09/08
CHECKED	ARCHITECTS ENGINEERS			DATE
DATE				5 OF 5
APPROVED	2623 EAST PERSHING ROAD, DECATUR, IL 62524 (217) 428-0973 FAX (217) 428-8934			DATE
DATE				