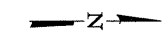
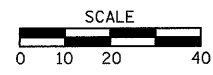
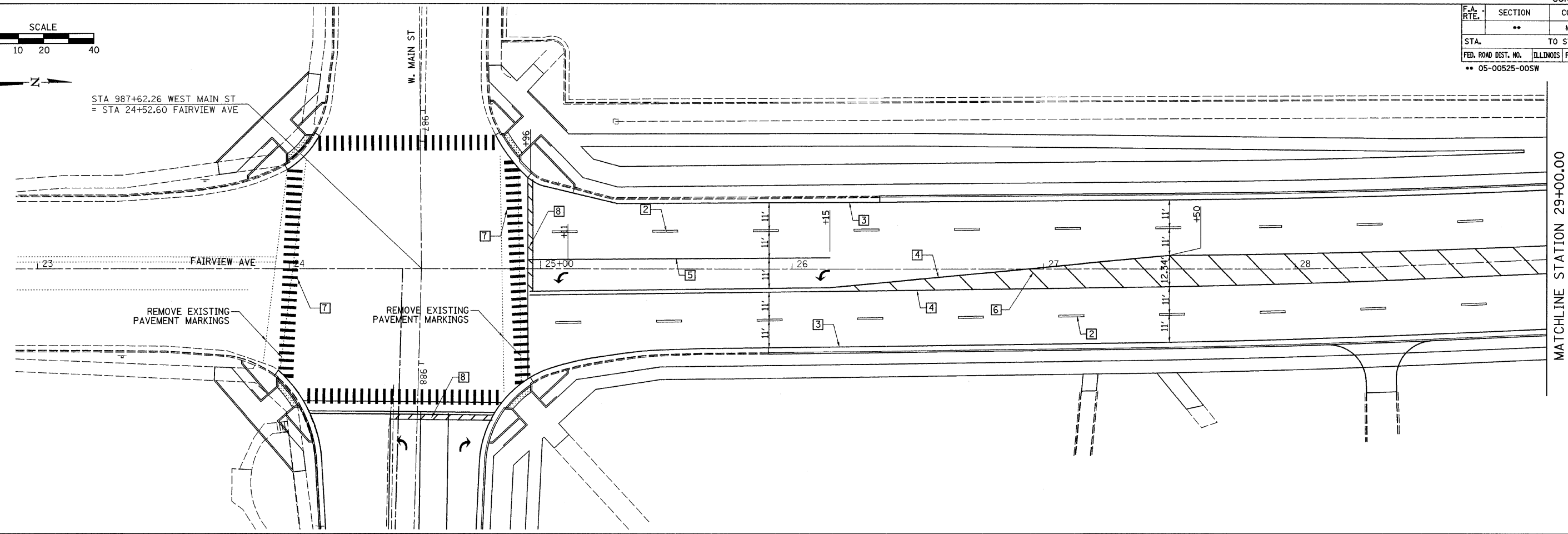


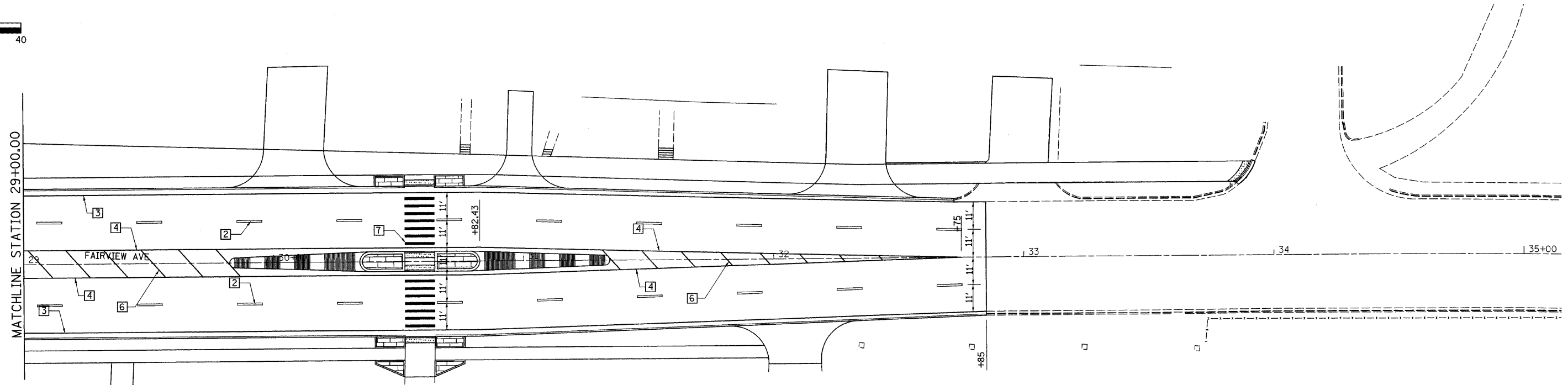
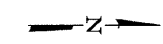
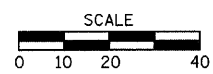
F.A. RTE.	SECTION	COUNTY	TOTAL SHEETS	SHEET NO.
**	**	MACON	106	65
STA. TO STA.		ILLINOIS FED. AID PROJECT		
FED. ROAD DIST. NO.		** 05-00525-00SW		



STA 987+62.26 WEST MAIN ST  
= STA 24+52.60 FAIRVIEW AVE



MATCHLINE STATION 29+00.00

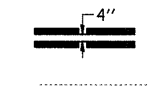
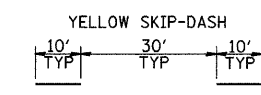
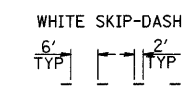


**TYPICAL PAVEMENT MARKING LEGEND**

- 1 4" SKIP-DASH YELLOW
- 2 4" SKIP-DASH WHITE
- 3 4" SOLID WHITE
- 4 4" DOUBLE YELLOW (NARROW)
- 5 6" SOLID WHITE
- 6 12" SOLID YELLOW
- 7 12" SOLID WHITE
- 8 24" STOP BAR WHITE

**LEGEND**

WHITE SKIP-DASH



ITEM 4 DOUBLE YELLOW (NARROW)

EXISTING PAVEMENT MARKING

PLOT DATE = 2/26/2008  
 PLOT SCALE = 20.00000 / 1" = 40.00000'  
 USER NAME = rcook