

F.A.P. RTE.	SECTION	COUNTY	TOTAL SHEETS	SHEET NO.
*	**	ALEXANDER	65	24

STA.	TO STA.
FED. ROAD DIST. NO.	ILLINOIS FED. AID PROJECT

- * FAP 14 (US51/60/62)
- ** 138(IN,TS-2,RS-2)

NOTES:

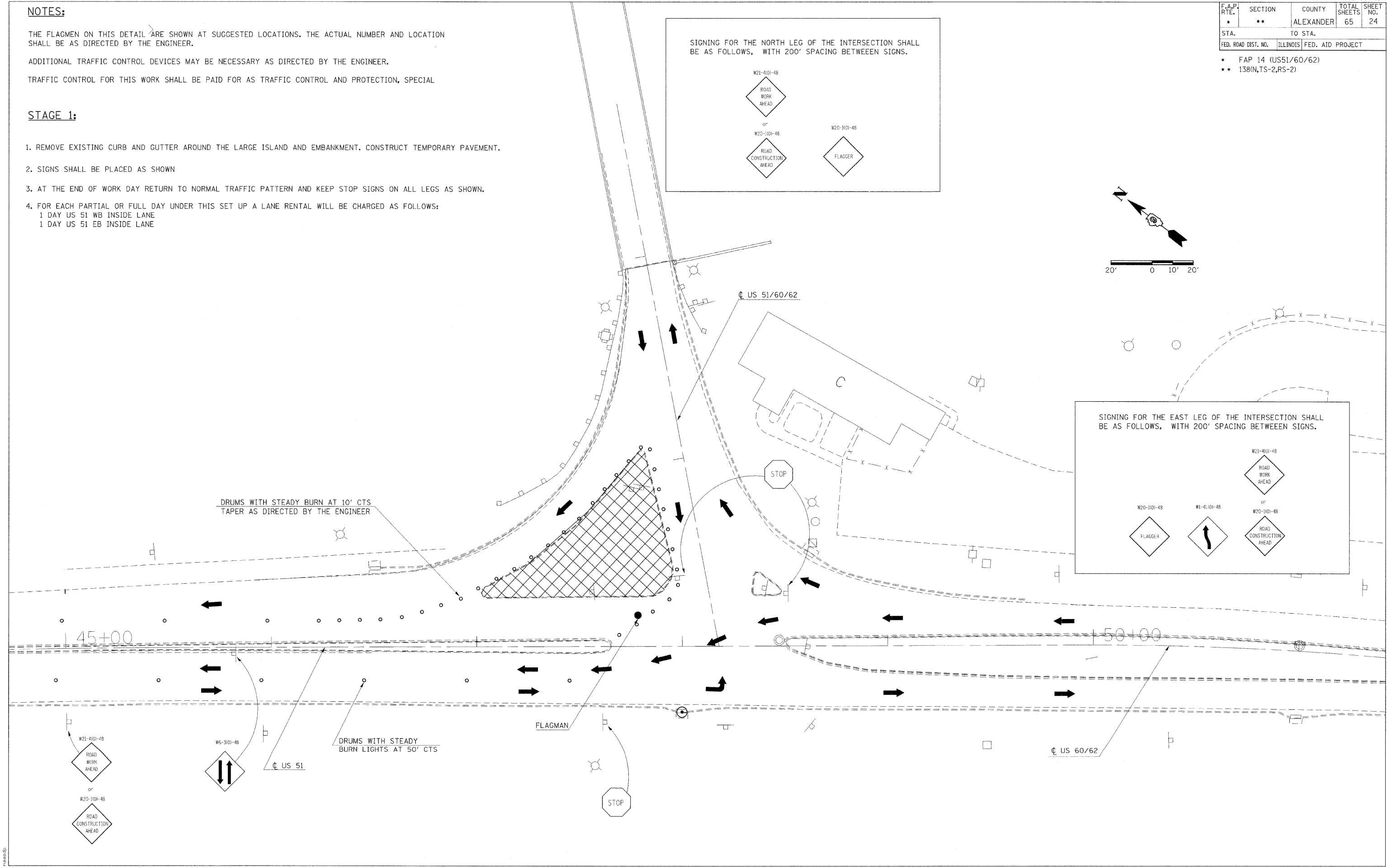
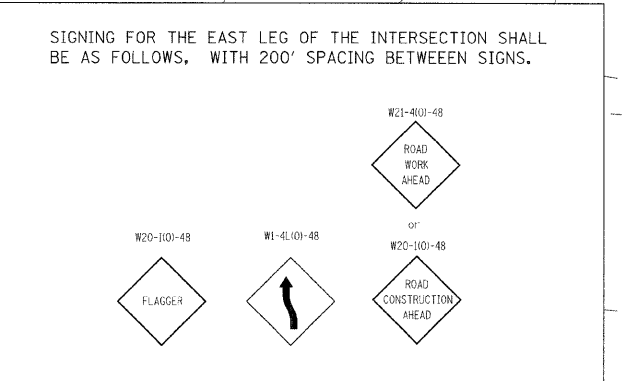
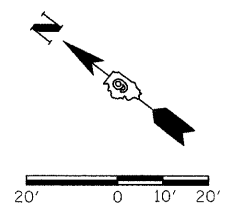
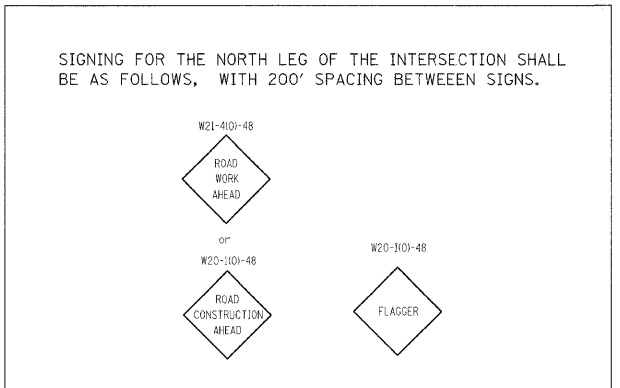
THE FLAGMEN ON THIS DETAIL ARE SHOWN AT SUGGESTED LOCATIONS. THE ACTUAL NUMBER AND LOCATION SHALL BE AS DIRECTED BY THE ENGINEER.

ADDITIONAL TRAFFIC CONTROL DEVICES MAY BE NECESSARY AS DIRECTED BY THE ENGINEER.

TRAFFIC CONTROL FOR THIS WORK SHALL BE PAID FOR AS TRAFFIC CONTROL AND PROTECTION, SPECIAL

STAGE 1:

1. REMOVE EXISTING CURB AND GUTTER AROUND THE LARGE ISLAND AND EMBANKMENT. CONSTRUCT TEMPORARY PAVEMENT.
2. SIGNS SHALL BE PLACED AS SHOWN
3. AT THE END OF WORK DAY RETURN TO NORMAL TRAFFIC PATTERN AND KEEP STOP SIGNS ON ALL LEGS AS SHOWN.
4. FOR EACH PARTIAL OR FULL DAY UNDER THIS SET UP A LANE RENTAL WILL BE CHARGED AS FOLLOWS:
1 DAY US 51 WB INSIDE LANE
1 DAY US 51 EB INSIDE LANE



1/22/2008
c:\p\projects\98943\98943.dgn
20.00000' / IN.
reashp