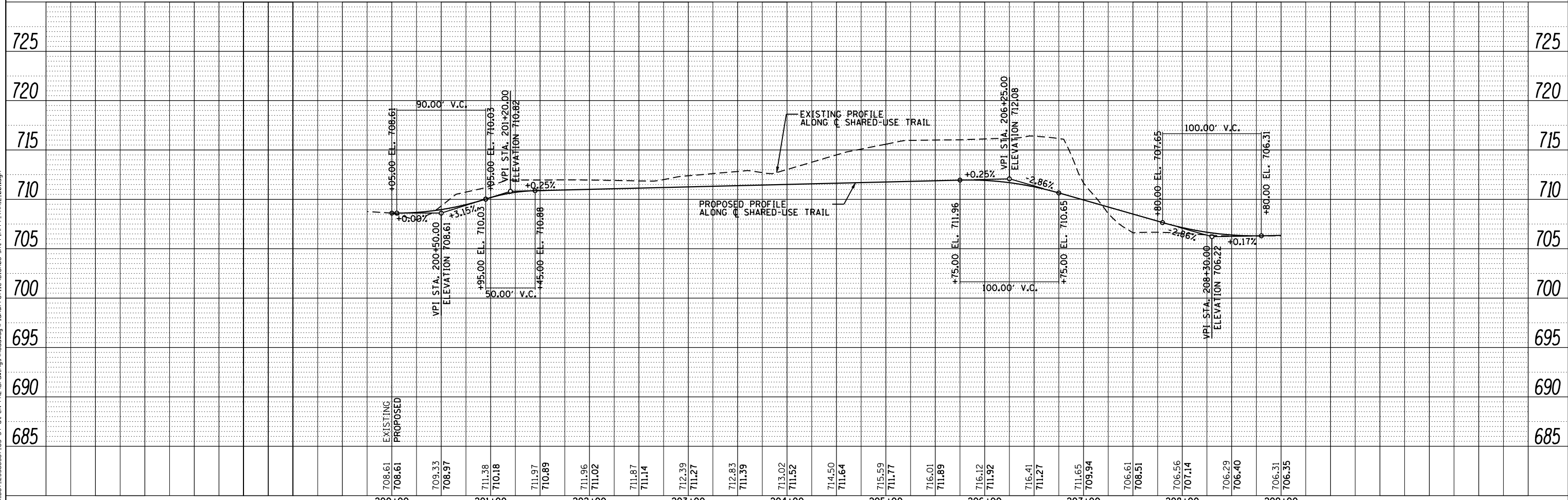
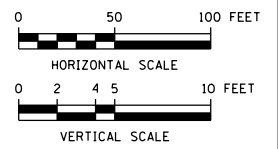
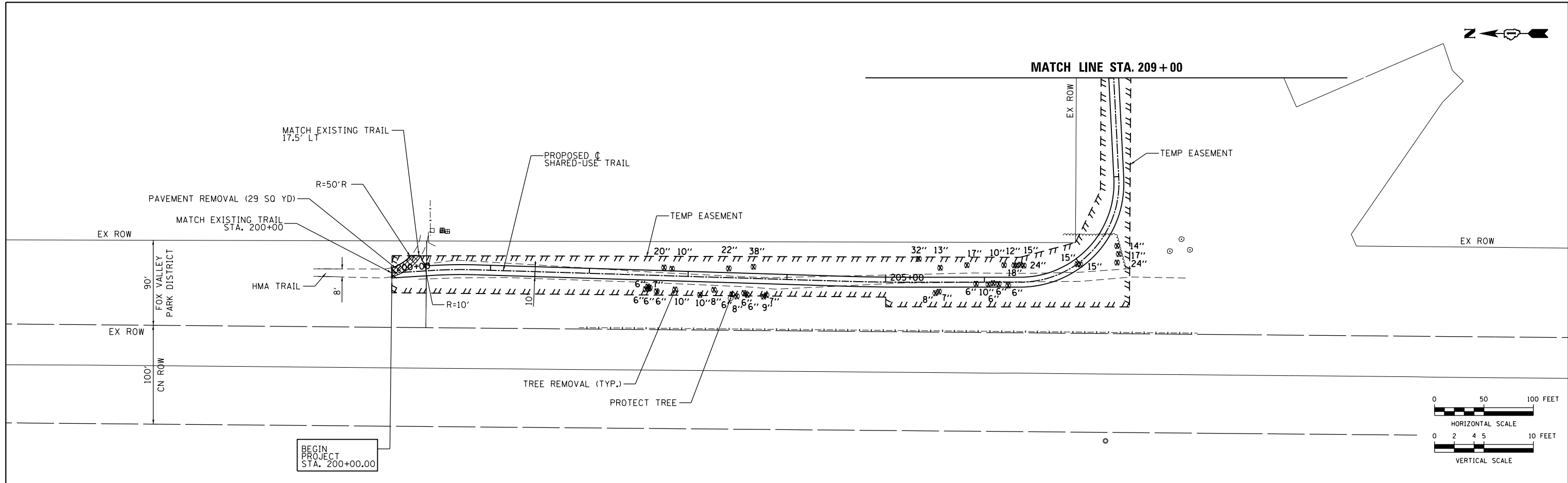


PLAN	SURVEYED	DATE
	PLOTTED	
	NOTE BOOK	
	NO.	
	CADD FILE NAME	

PROFILE	SURVEYED	DATE
	PLOTTED	
	GRADES CHECKED	
	STRUCTURE	
	NOT AT THIS OFFICE	
	NO.	
	CADD FILE NAME	

FILE NAME: D:\1001\_25368667\_US\_34.ctb; CN P:\2\Drawings\Roadway\Plan&Profile\11a\016886-shr-Pln-Pr-F-TRAIL-001.dgn



USER NAME = URS	DESIGNED - MB	REVISED -
	DRAWN - KJB	REVISED -
PLOT SCALE = 100.0000' / in.	CHECKED - SPF	REVISED -
PLOT DATE = 02/28/2014	DATE - 02/28/2014	REVISED -

STATE OF ILLINOIS  
DEPARTMENT OF TRANSPORTATION

SHARED-USE TRAIL PLAN & PROFILE	
SCALE: 50	SHEET NO. 1 OF 2 SHEETS
STA. 200+00 TO STA. 209+00	

F.A.P. RTE.	SECTION	COUNTY	TOTAL SHEETS	SHEET NO.
311	652-A	DuPAGE	383	61
CONTRACT NO. 60R06				
ILLINOIS FED. AID PROJECT				