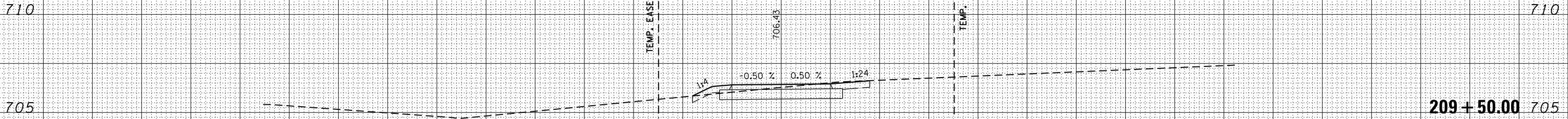


75 70 65 60 55 50 45 40 35 30 25 20 15 10 5 0 5 10 15 20 25 30 35 40 45 50 55 60 65 70 75

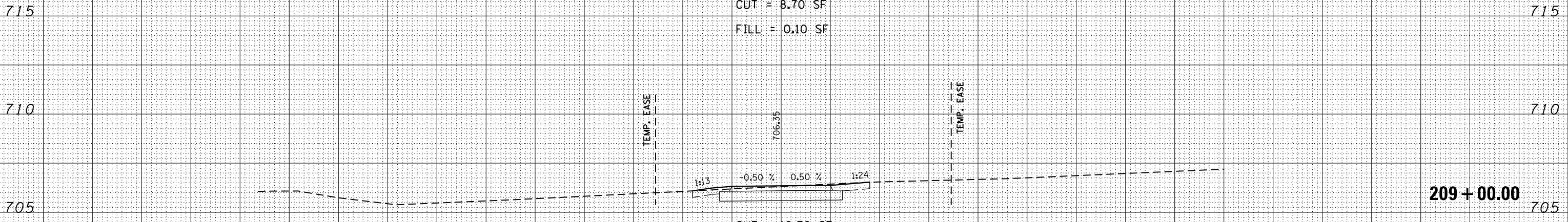
LOCATIONS OF UTILITIES ARE APPROXIMATE AND SUBJECT TO FIELD VERIFICATION.

DATE	
BY	
FINISHED SURVEY	
PLOTTED TEMPLATE	
NOTE BOOK	
AREAS CHECKED	
NO.	

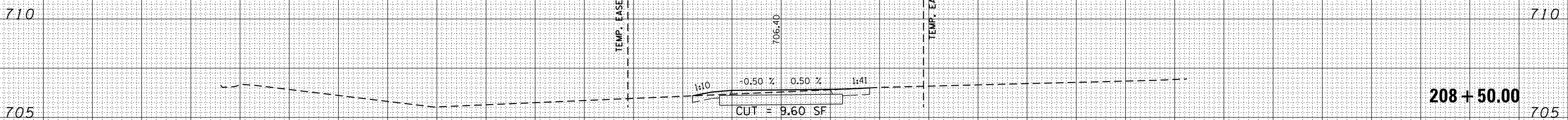
DATE	
BY	
ORIGINAL SURVEY	
PLOTTED TEMPLATE	
NOTE BOOK	
AREAS CHECKED	
NO.	



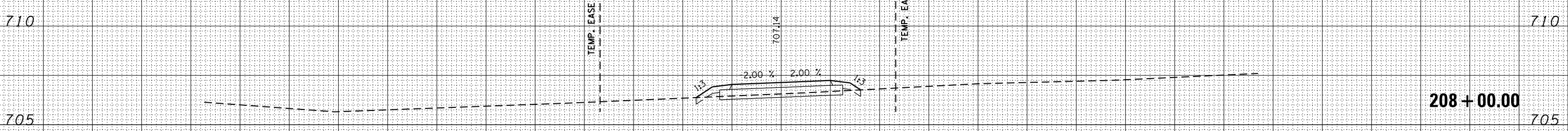
CUT = 8.70 SF
FILL = 0.10 SF



CUT = 10.70 SF
FILL = 0.00 SF



CUT = 9.60 SF
FILL = 0.00 SF



CUT = 2.50 SF
FILL = 0.30 SF

75 70 65 60 55 50 45 40 35 30 25 20 15 10 5 0 5 10 15 20 25 30 35 40 45 50 55 60 65 70 75

FILE NAME = G:\IDOT_25368367_US 34 at CN Ph2\Drawings\X5\160R06-sht-xscbp.dgn	USER NAME = michal_bartusiewicz	DESIGNED - MB	REVISIONS	STATE OF ILLINOIS DEPARTMENT OF TRANSPORTATION	CROSS SECTIONS SHARED-USE TRAIL	F.A.P. RTE. 311	SECTION 652-A	COUNTY DUPAGE	TOTAL SHEETS 383	SHEET NO. 381
PLOT SCALE = 10.0000 / in.	CHECKED - SPF	DATE - 02/28/2014	REVISIONS	SCALE:	SHEET NO. 7 OF 9 SHEETS	STA. 208+00.00	TO STA. 209+50.00	CONTRACT NO. 60R06		
PLOT DATE = 02/28/2014	DATE - 02/28/2014	REVISIONS	ILLINOIS FED. AID PROJECT							