




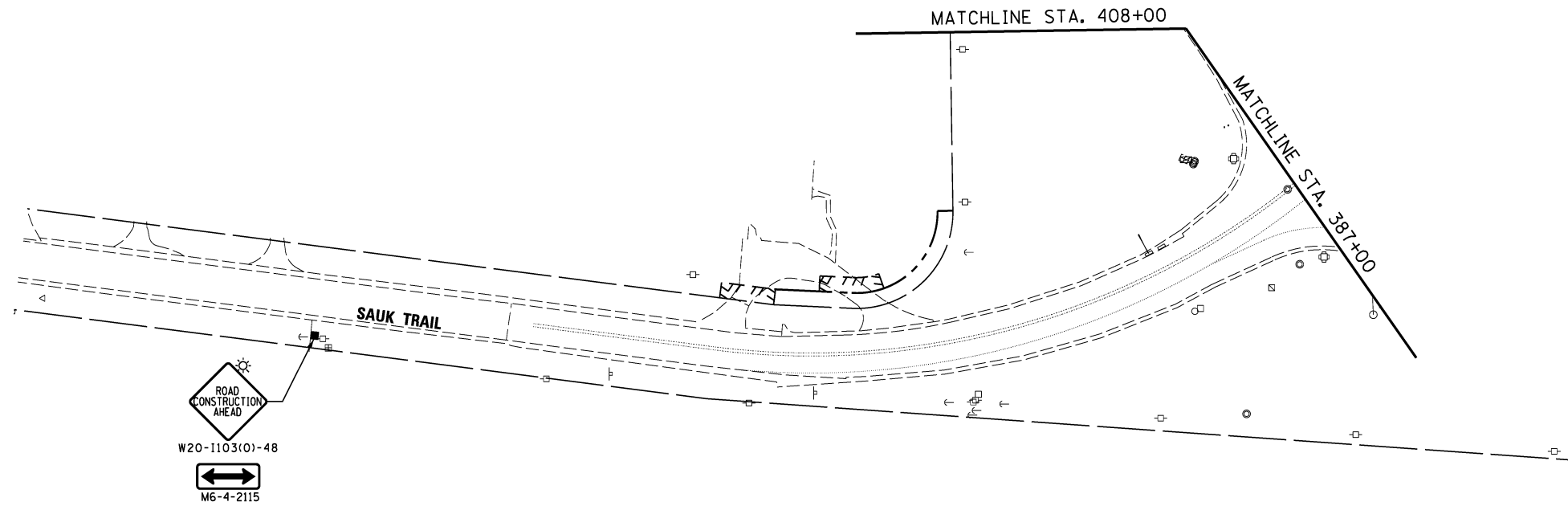
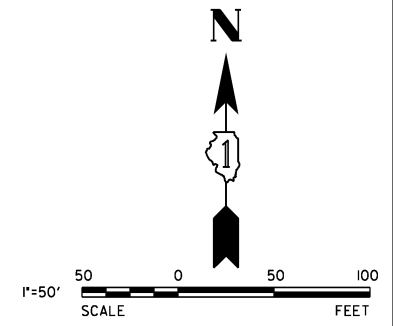
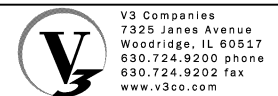


LEGEND

-  WORK AREA
-  PAVEMENT CONSTRUCTED IN STAGE
-  PAVEMENT CONSTRUCTED IN PREVIOUS STAGE
-  TEMPORARY PAVEMENT
-  HMA DRIVEWAY PAVEMENT, 4"



- NOTES:**
1. CONTRACTOR IS TO USE DAILY LANE CLOSURE TO CONSTRUCT TEMPORARY PAVEMENT AND MOST OF THE ADVANCED STORM SEWER. THE CONTRACTOR SHALL USE HIGHWAY STANDARD 701606-08
 2. CONTRACTOR TO REMOVE ALL CONFLICTING SIGNS BEFORE INSTALLING CONSTRUCTION SIGNS.
 3. DRUMS WITH STEADY BURN MONO-DIRECTIONAL LIGHTS SHALL USE 50' C-C IN TYPICAL SECTIONS, 25' C-C IN CURVES AND RADII AND 20' C-C IN TAPERS.



USER NAME = hshsh	DESIGNED - DTE	REVISED -
	DRAWN - DRP	REVISED -
PLOT SCALE = 50.0000' / 1"	CHECKED - VJD	REVISED -
PLOT DATE = 8/21/2013	DATE - 08/14/2013	REVISED -

**STATE OF ILLINOIS
DEPARTMENT OF TRANSPORTATION**

**MAINTENANCE OF TRAFFIC - PRE STAGE 1A
STATION 378+50 TO STATION 387+00**

SCALE: 1" = 50' SHEET NO. 5 OF 6 SHEETS STA. 378+50 TO STA. 387+00

F.A.P. RTE.	SECTION	COUNTY	TOTAL SHEETS	SHEET NO.
353	11-Y-A	COOK	354	50
CONTRACT NO. 60R19				
ILLINOIS FED. AID PROJECT				