



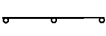
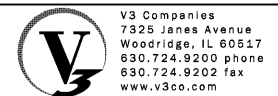
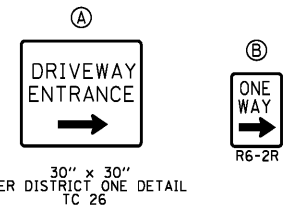
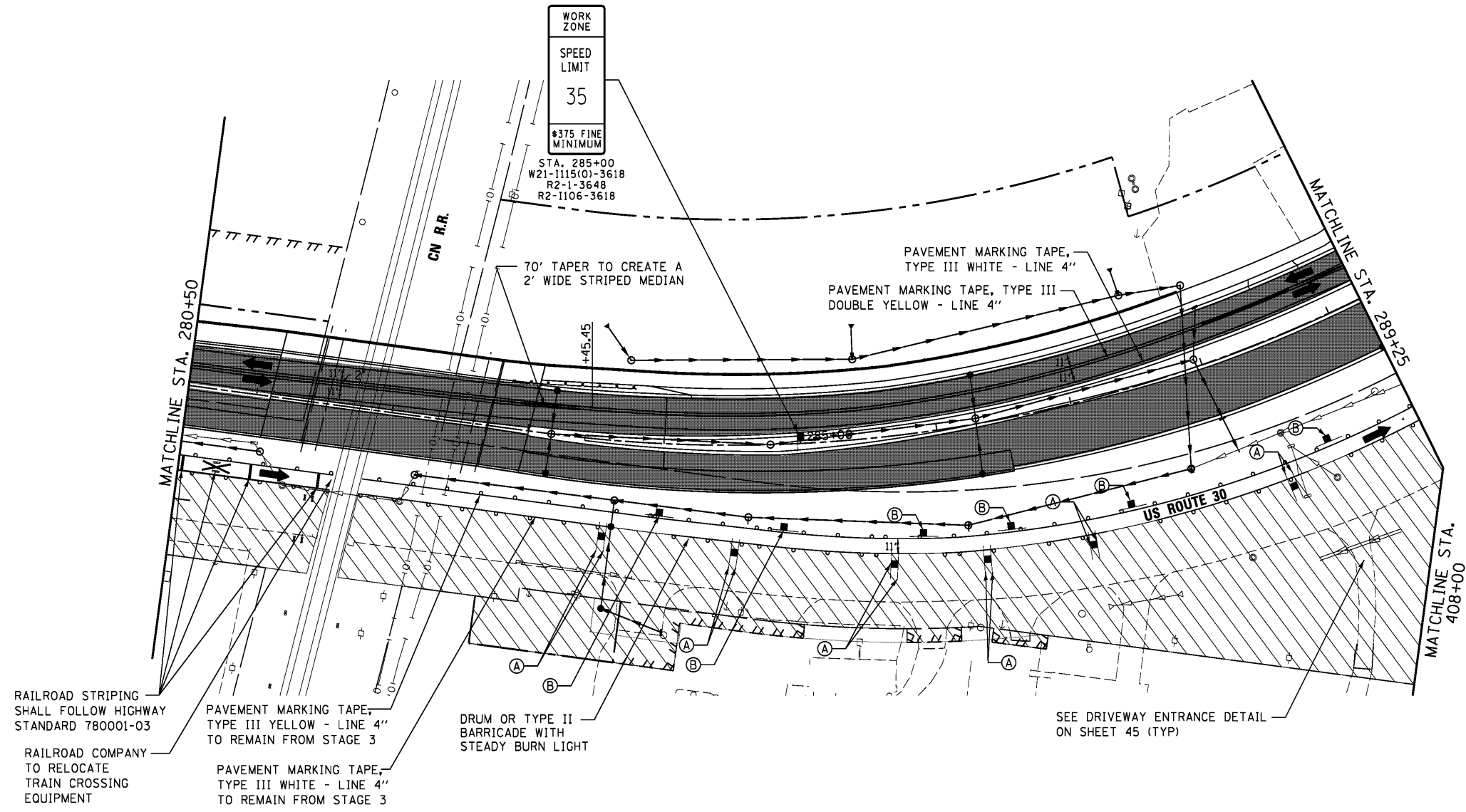
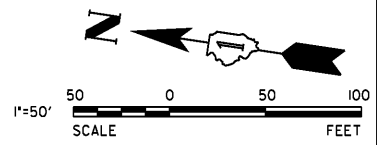


LEGEND

-  WORK AREA
-  PAVEMENT CONSTRUCTED IN STAGE
-  PAVEMENT CONSTRUCTED IN PREVIOUS STAGE
-  TEMPORARY PAVEMENT
-  DRUM OR TYPE II BARRICADE WITH STEADY BURN MONO-DIRECTIONAL LIGHTS



USER NAME = dsherman	DESIGNED - DTE	REVISED -
PLOT SCALE = 50'	DRAWN - DRP	REVISED -
PLOT DATE = 1/31/2014	CHECKED - VJD	REVISED -
	DATE - 01/31/2014	REVISED -

**STATE OF ILLINOIS
DEPARTMENT OF TRANSPORTATION**

**MAINTENANCE OF TRAFFIC - STAGE 3
STATION 280+50 TO STATION 289+25**

SCALE: 1" = 50' SHEET NO. 3 OF 5 SHEETS STA. 280+50 TO STA. 289+25

F.A.P. RTE.	SECTION	COUNTY	TOTAL SHEETS	SHEET NO.
353	11-Y-A	COOK	354	60
CONTRACT NO. 60R19				
ILLINOIS FED. AID PROJECT				