




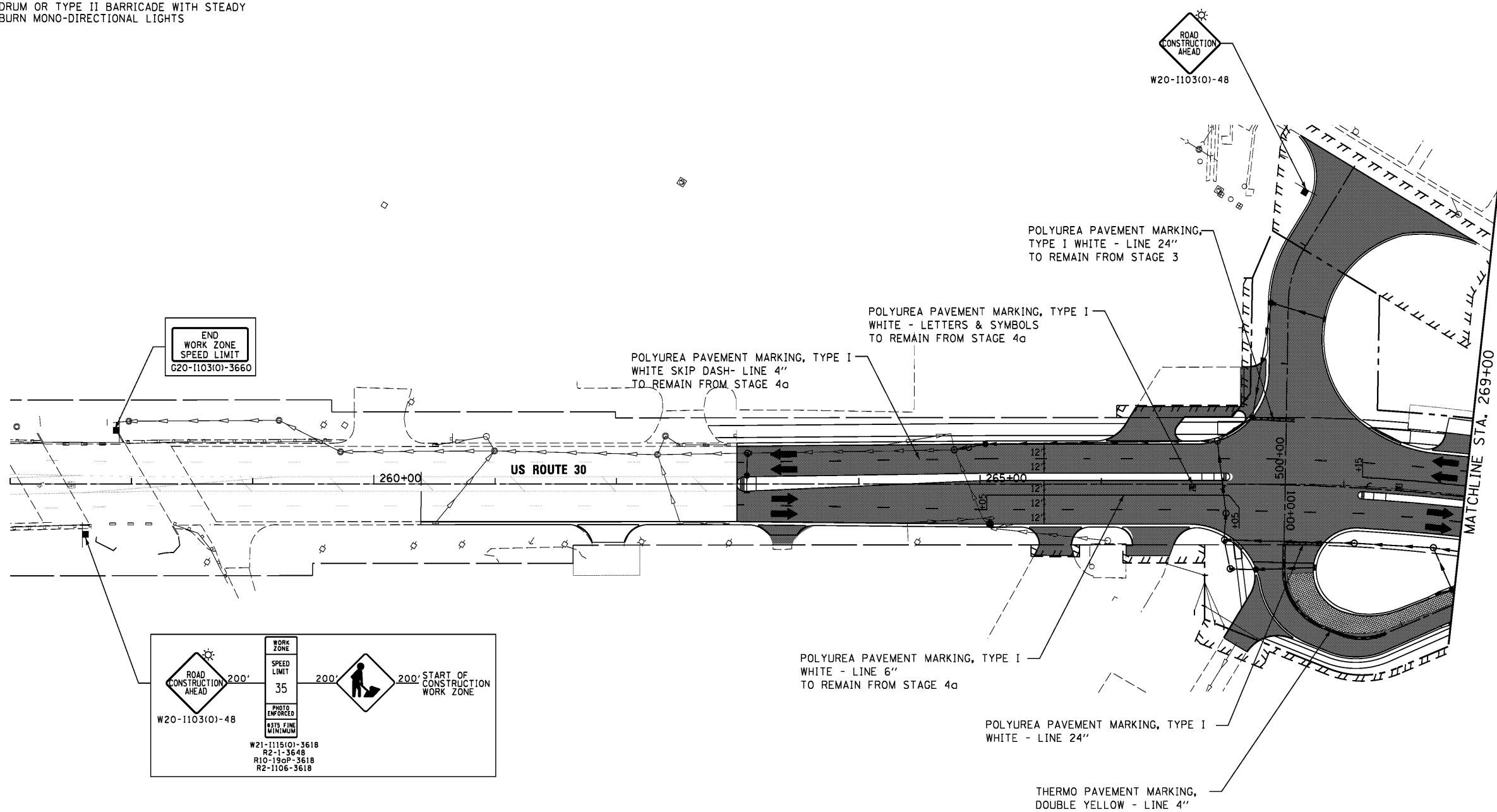
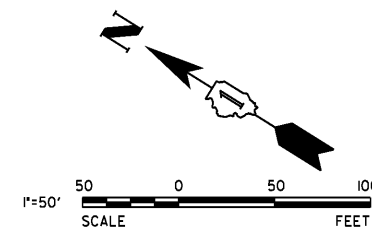





**LEGEND**

-  WORK AREA
-  PAVEMENT CONSTRUCTED IN STAGE
-  PAVEMENT CONSTRUCTED IN PREVIOUS STAGE
-  TEMPORARY PAVEMENT
-  DRUM OR TYPE II BARRICADE WITH STEADY BURN MONO-DIRECTIONAL LIGHTS



END  
WORK ZONE  
SPEED LIMIT  
G20-1103(O)-3660

 W20-1103(O)-48	200'	 200' START OF CONSTRUCTION WORK ZONE
	WORK ZONE SPEED LIMIT 35 PHOTO ENFORCED \$375 FINE MINIMUM W21-1115(O)-3618 R2-1-3648 R10-190P-3618 R2-1106-3618	



USER NAME = dsherman	DESIGNED - DTE	REVISED -
PLOT SCALE = 50'	DRAWN - DRP	REVISED -
PLOT DATE = 1/31/2014	CHECKED - VJD	REVISED -
	DATE - 01/31/2014	REVISED -

**STATE OF ILLINOIS  
DEPARTMENT OF TRANSPORTATION**

**MAINTENANCE OF TRAFFIC - STAGE 4b  
STATION 257+00 TO STATION 269+00**

SCALE: 1" = 50'    SHEET NO. 1 OF 5 SHEETS    STA. 257+00 TO STA. 269+00

F.A.P. RTE.	SECTION	COUNTY	TOTAL SHEETS	SHEET NO.
353	11-Y-A	COOK	354	68
CONTRACT NO. 60R19				
ILLINOIS FED. AID PROJECT				