






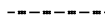

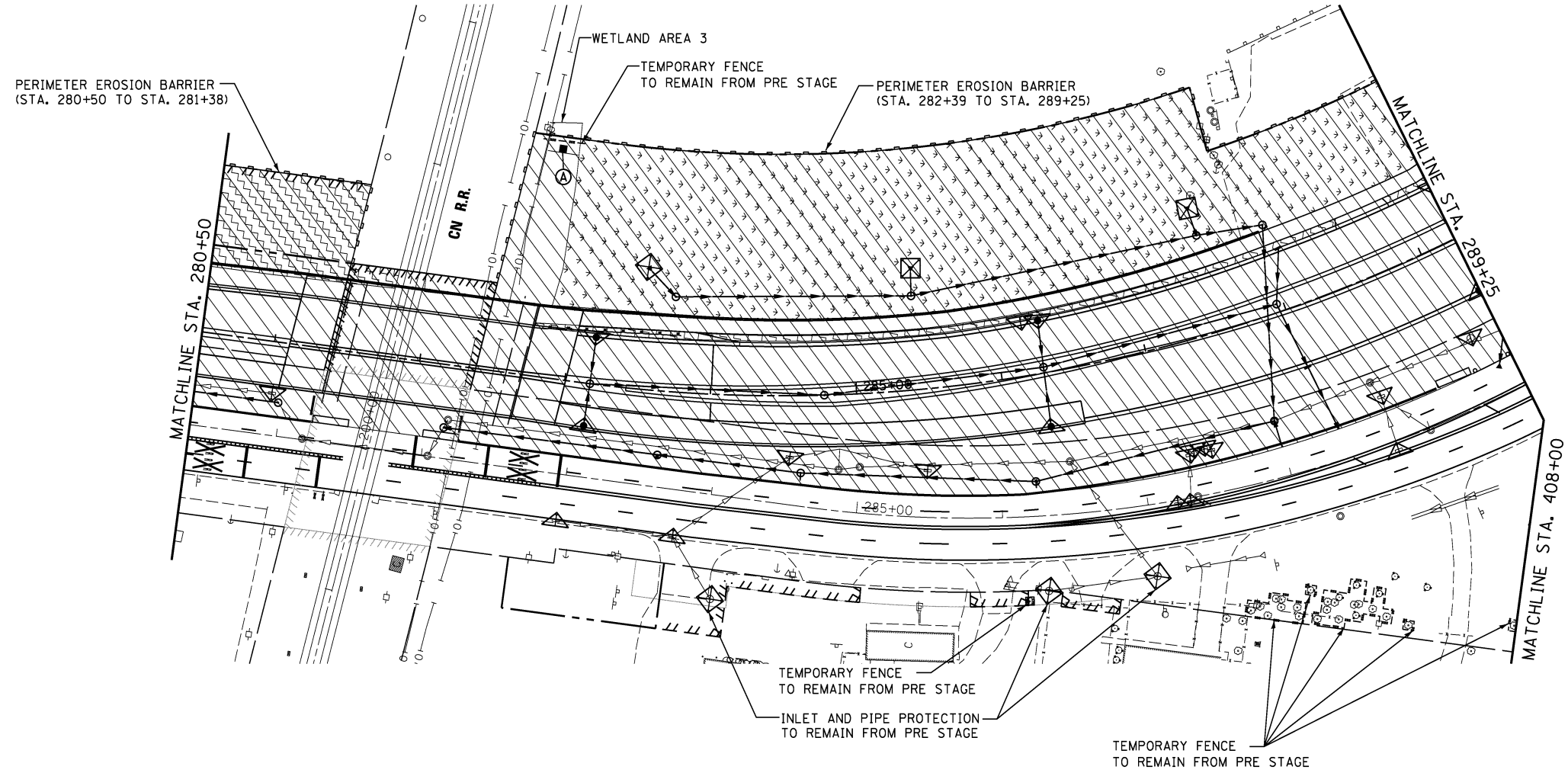
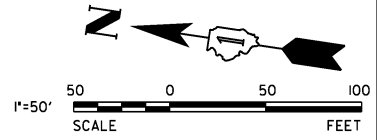


LEGEND

-  WORK AREA
-  TEMPORARY PAVEMENT
-  TEMPORARY EROSION CONTROL SEEDING WITH TEMPORARY EROSION CONTROL BLANKET
-  SEEDING (SALT TOLERANT ROADSIDE MIXTURE 7, CLASS 2A) WITH TEMPORARY EROSION CONTROL BLANKET
-  INLET FILTERS
-  INLET AND PIPE PROTECTION
-  PERIMETER EROSION BARRIER
-  TEMPORARY FENCE
-  TEMPORARY DITCH CHECK



TEMPORARY INFORMATION SIGNING

(A) WETLANDS NO INTRUSION SPECIAL, 6'x3'

NOTES:
 INLET FILTERS INSTALLED DURING PRE STAGE SHALL BE MAINTAINED THROUGH REMAINING STAGES UNLESS OTHERWISE DIRECTED BY THE ENGINEER.



USER NAME = hshsh	DESIGNED - DTE	REVISED -
PLOT SCALE = 50.0000' / 1"	DRAWN - DRP	REVISED -
PLOT DATE = 8/21/2013	CHECKED - VJD	REVISED -
	DATE - 08/14/2013	REVISED -

**STATE OF ILLINOIS
 DEPARTMENT OF TRANSPORTATION**

**EROSION CONTROL PLANS - STAGE 1 & STAGE 2
 STATION 280+50 TO STATION 289+25**

SCALE: 1" = 50' SHEET NO. 3 OF 5 SHEETS STA. 280+50 TO STA. 289+25

F.A.P. RTE.	SECTION	COUNTY	TOTAL SHEETS	SHEET NO.
353	11-Y-A	COOK	354	81
CONTRACT NO. 60R19				
ILLINOIS FED. AID PROJECT				