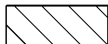


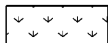



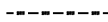

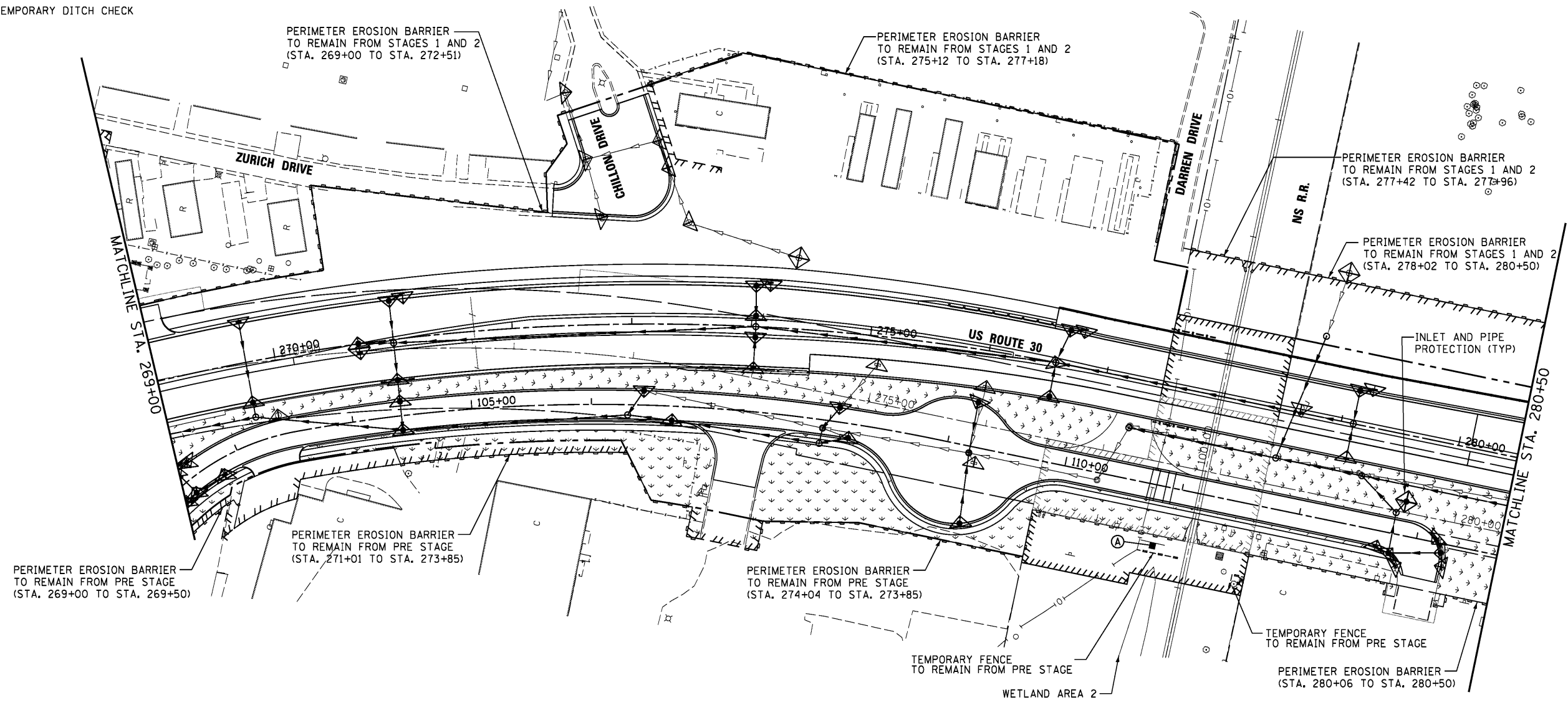
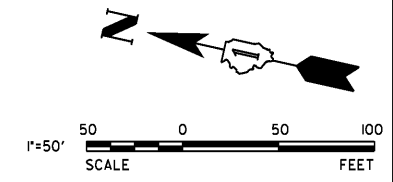
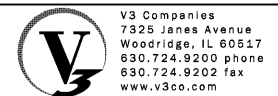


**LEGEND**

-  WORK AREA
-  TEMPORARY PAVEMENT
-  TEMPORARY EROSION CONTROL SEEDING WITH MULCH, METHOD 2
-  SEEDING (SEE LANDSCAPE PLANS) WITH TEMPORARY EROSION CONTROL BLANKET
-  INLET FILTERS
-  INLET AND PIPE PROTECTION
-  PERIMETER EROSION BARRIER
-  TEMPORARY FENCE
-  TEMPORARY DITCH CHECK



NOTES:  
 INLET FILTERS INSTALLED DURING ALL PREVIOUS STAGES SHALL BE MAINTAINED THROUGH REMAINING STAGES UNLESS OTHERWISE DIRECTED BY THE ENGINEER.



USER NAME = dsherman	DESIGNED - DTE	REVISED -
PLOT SCALE = 50'	DRAWN - DRP	REVISED -
PLOT DATE = 2/21/2014	CHECKED - VJD	REVISED -
	DATE - 02/21/2014	REVISED -

**STATE OF ILLINOIS  
 DEPARTMENT OF TRANSPORTATION**

<b>EROSION CONTROL PLANS - STAGE 4a</b>	
<b>STATION 269+00 TO STATION 280+50</b>	
SCALE: 1" = 50'	SHEET NO. 2 OF 5 SHEETS
STA. 269+00 TO STA. 280+50	

F.A.P. RTE.	SECTION	COUNTY	TOTAL SHEETS	SHEET NO.
353	11-Y-A	COOK	354	90
CONTRACT NO. 60R19				
ILLINOIS FED. AID PROJECT				