








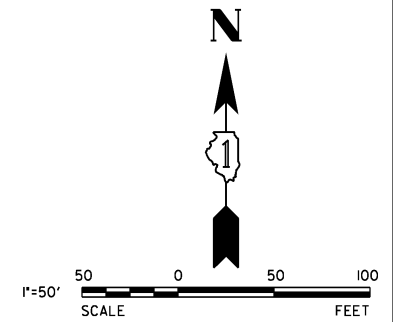
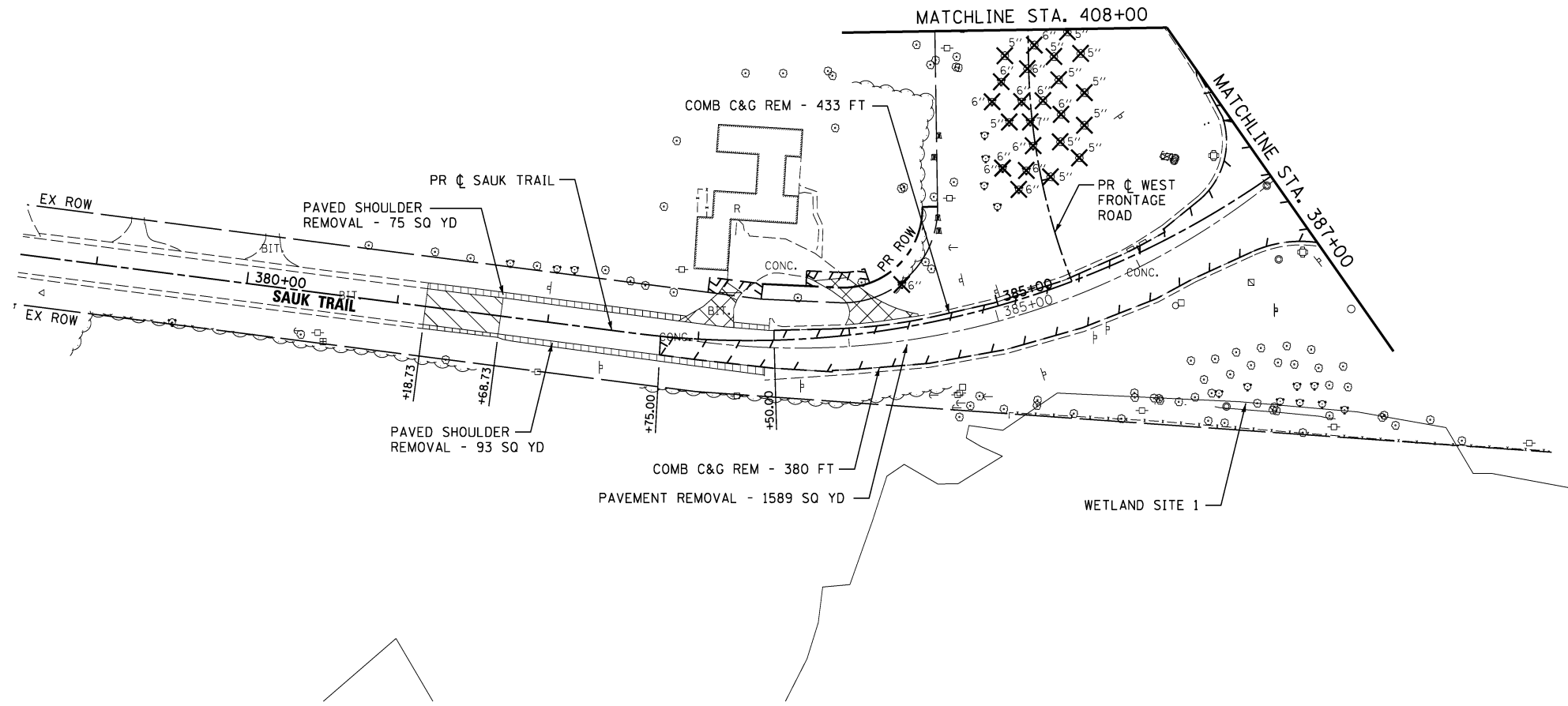
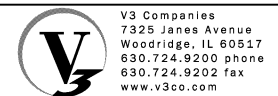


- LEGEND**
-  PAVEMENT REMOVAL LIMITS
 -  DRIVEWAY PAVEMENT REMOVAL
 -  HMA SURFACE REMOVAL - BUTT JOINT
 -  MEDIAN REMOVAL
 -  MEDIAN SURFACE REMOVAL
 -  SIDEWALK REMOVAL
 -  PAVED SHOULDER REMOVAL
 -  TREE REMOVAL SIZE
TREE REMOVAL
 -  FENCE / RETAINING WALL REMOVAL



- NOTES:**
1. SEE SIGN PLANS FOR SIGN REMOVALS.
 2. SEE TRAFFIC SIGNAL PLANS FOR TRAFFIC SIGNAL REMOVALS.
 3. THE CONTRACTOR SHALL PROTECT AND RELOCATE EXISTING MAILBOXES WHICH INTERFERE WITH THE WORK IN ACCORDANCE WITH THE APPLICABLE PORTIONS OF ARTICLE 107.20 OF THE STANDARD SPECIFICATIONS. THE CONTRACTOR SHALL BE RESPONSIBLE TO CONTACT THE POST OFFICE TO COORDINATE MAILBOX RELOCATION.



V3 Companies 7325 Janes Avenue Woodridge, IL 60517 630.724.9200 phone 630.724.9202 fax www.v3co.com	USER NAME = hshh	DESIGNED - DTE	REVISED -
	PLOT SCALE = 50.0000' / 1"	DRAWN - DRP	REVISED -
	PLOT DATE = 8/21/2013	CHECKED - VJD	REVISED -
		DATE - 08/14/2013	REVISED -

**STATE OF ILLINOIS
DEPARTMENT OF TRANSPORTATION**

**SAUK TRAIL REMOVAL PLANS - ROADWAY
STATION 378+50 TO STATION 387+00**

SCALE: 1" = 50' SHEET NO. 3 OF 3 SHEETS STA. 378+50 TO STA. 387+00

F.A.P. RTE.	SECTION	COUNTY	TOTAL SHEETS	SHEET NO.
353	11-Y-A	COOK	354	101
CONTRACT NO. 60R19				
ILLINOIS FED. AID PROJECT				