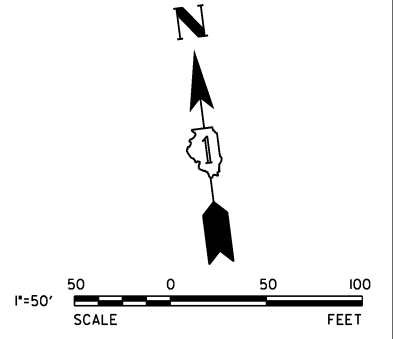
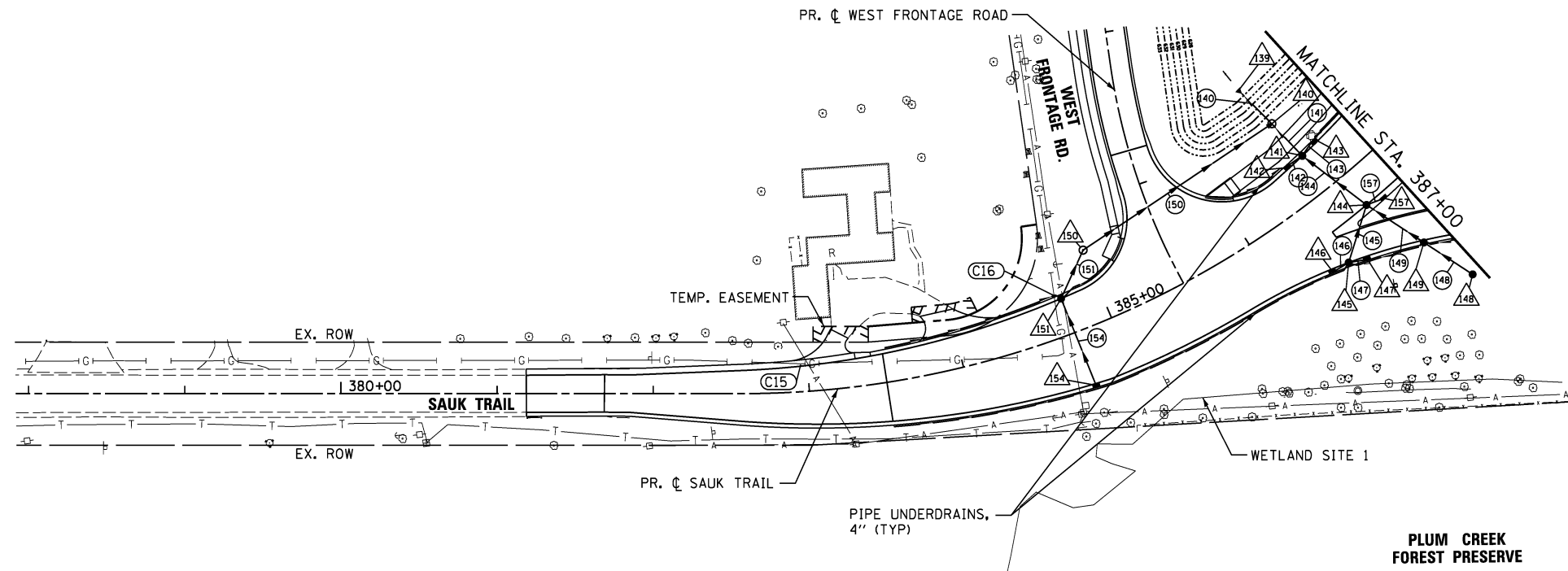


PLAN	SURVEYED	BY	DATE
	PLOTTED		
	CHECKED		
	ALIGNED		
	CARD FILE NAME		
	NO.		

PROFILE	SURVEYED	BY	DATE
	PLOTTED		
	GRADES CHECKED		
	STRUCTURE NOTATIONS CHECKED		
	NO.		



NOTES:

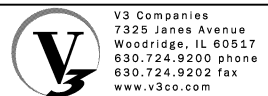
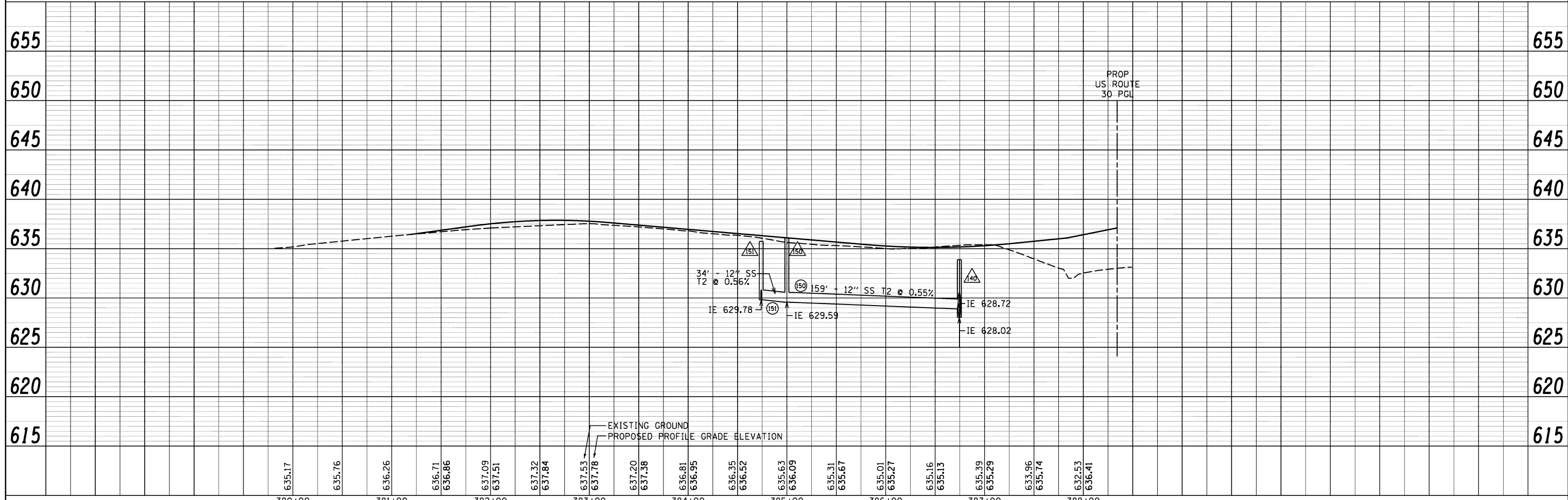
- SEE SHEET 3 FOR DRAINAGE AND UTILITY RELATED GENERAL NOTES
- SEE DRAINAGE AND UTILITY REMOVAL SHEETS FOR WETLAND IMPACTS

THE COST OF CONNECTING UNDERDRAINS TO STORM STRUCTURES SHALL BE INCLUDED IN THE COST OF THE STRUCTURES.

THE CONTRACTOR IS REQUIRED TO HIRE AN ENVIRONMENTAL FIRM WITH AT LEAST FIVE (5) DOCUMENTED LEAKING UNDERGROUND STORAGE TANK CLEANUPS OR THAT IS PREQUALIFIED IN HAZARDOUS WASTE BY THE DEPARTMENT TO REMEDIATE THE SOIL CONTAMINATION AND MONITOR FOR WORKER PROTECTION.

UTILITY CROSSINGS

(C15)	4" UNDERDRAIN GAS LINE DEPTH UNKNOWN
(C16)	4" UNDERDRAIN GAS LINE DEPTH UNKNOWN



USER NAME = hshah	DESIGNED - DTE	REVISED -
	DRAWN - DRP	REVISED -
PLOT SCALE = 50.0000' / 1"	CHECKED - VJD	REVISED -
PLOT DATE = 8/21/2013	DATE - 08/14/2013	REVISED -

**STATE OF ILLINOIS
DEPARTMENT OF TRANSPORTATION**

**SAUK TRAIL DRAINAGE AND UTILITIES
STATION 380+00 TO STATION 386+75**

SCALE: 1" = 50' SHEET NO. 7 OF 12 SHEETS STA. 380+00 TO STA. 387+00

F.A.P. RTE. 353	SECTION 11-Y-A	COUNTY COOK	TOTAL SHEETS 354	SHEET NO. 118
CONTRACT NO. 60R19				ILLINOIS FED. AID PROJECT