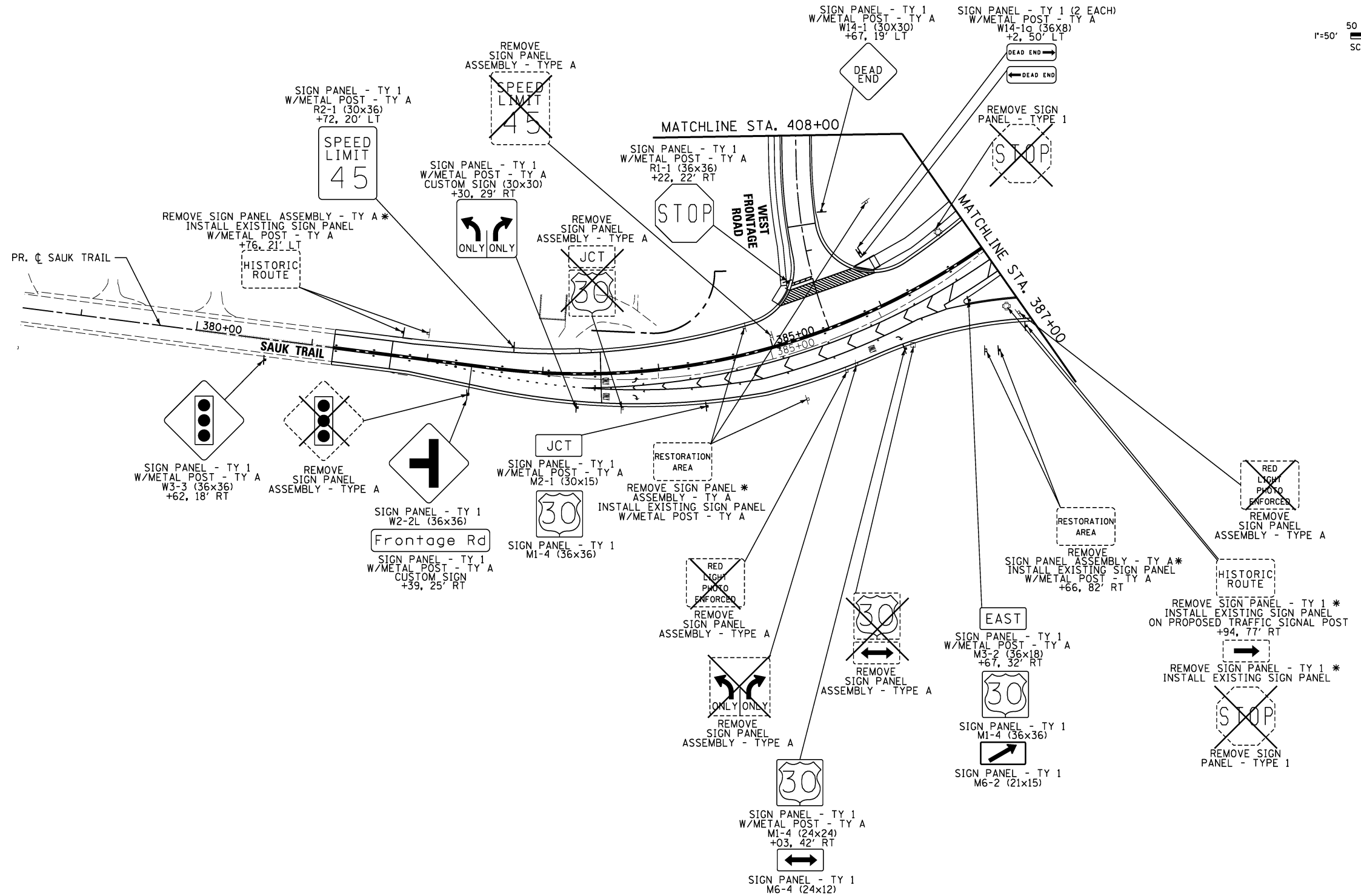
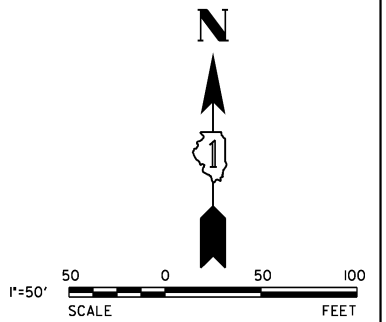



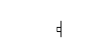

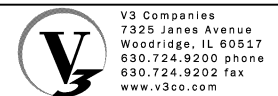


\* CONTRACTOR TO STORE EXISTING SIGN PANEL UNTIL RE-INSTALLATION. COST OF STORING SIGN TO BE INCIDENTAL TO "REMOVE SIGN PANEL ASSEMBLY - TY A/B."



**LEGEND**

-  EXISTING SIGN
-  PROPOSED SIGN
-  SIGN REMOVAL
-  EXISTING SIGN LOCATION
-  PROPOSED SIGN LOCATION



USER NAME = hshh	DESIGNED - DTE	REVISED -
PLOT SCALE = 50.0000' / in.	DRAWN - DRP	REVISED -
PLOT DATE = 8/21/2013	CHECKED - VJD	REVISED -
	DATE - 08/14/2013	REVISED -

**STATE OF ILLINOIS  
DEPARTMENT OF TRANSPORTATION**

**SAUK TRAIL SIGNING PLANS  
STATION 378+50 TO STATION 387+00**

SCALE: 1" = 50' SHEET NO. 3 OF 3 SHEETS STA. 378+50 TO STA. 387+00

F.A.P. RTE.	SECTION	COUNTY	TOTAL SHEETS	SHEET NO.
353	11-Y-A	COOK	354	161
				CONTRACT NO. 60R19
ILLINOIS FED. AID PROJECT				