
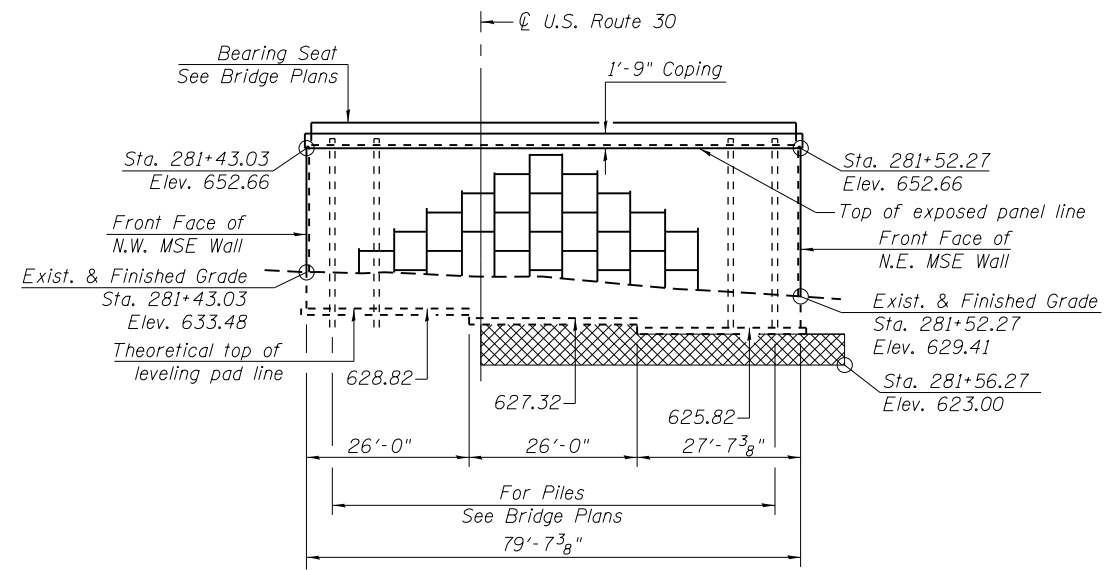


\*Based on Hy-Span section. May vary depending on manufacturer's specifications.

**ELEVATION OF NORTHWEST MSE WALL**  
(Looking East @ F.F. of Wall)

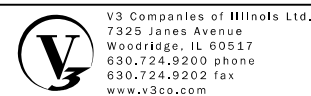
**LEGEND**

 Limits of Removal and Disposal of Unsuitable Material for Structures, Backfill with Aggregate Subgrade Improvement.



**SOUTH WALL ELEVATION AT NORTH ABUTMENT**  
(Looking North @ F.F. of Wall)

Notes:  
See Notes on Sheet 5 of 35.



USER NAME =	DESIGNED - EVS	REVISED
	CHECKED - WJV	REVISED
PLOT SCALE =	DRAWN - EVS	REVISED
PLOT DATE =	CHECKED - WJV	REVISED

**STATE OF ILLINOIS**  
**DEPARTMENT OF TRANSPORTATION**

**MSE WALL ELEVATIONS**  
**STRUCTURE NO. 016-1279**

SHEET NO. 6 OF 35 SHEETS

F.A.P. RTE.	SECTION	COUNTY	TOTAL SHEETS	SHEET NO.
353	11-Y-A	COOK	354	226
CONTRACT NO. 60R19				

ILLINOIS FED. AID PROJECT