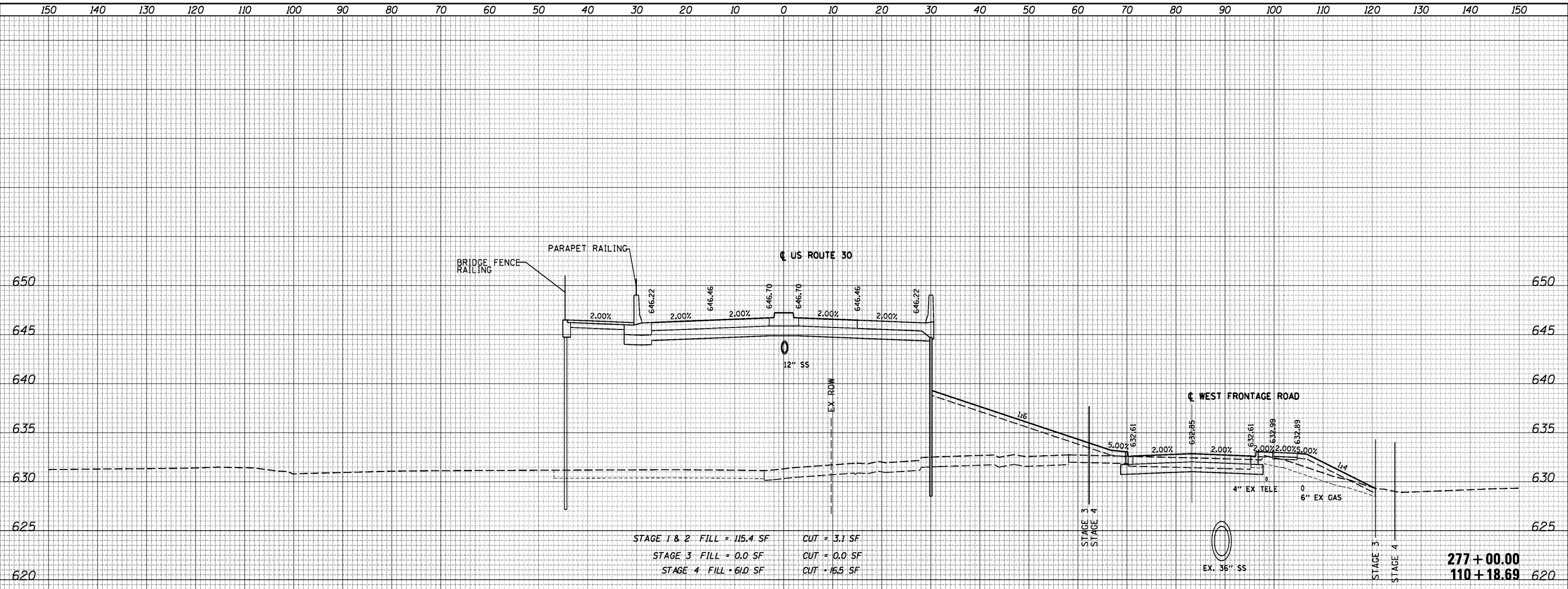


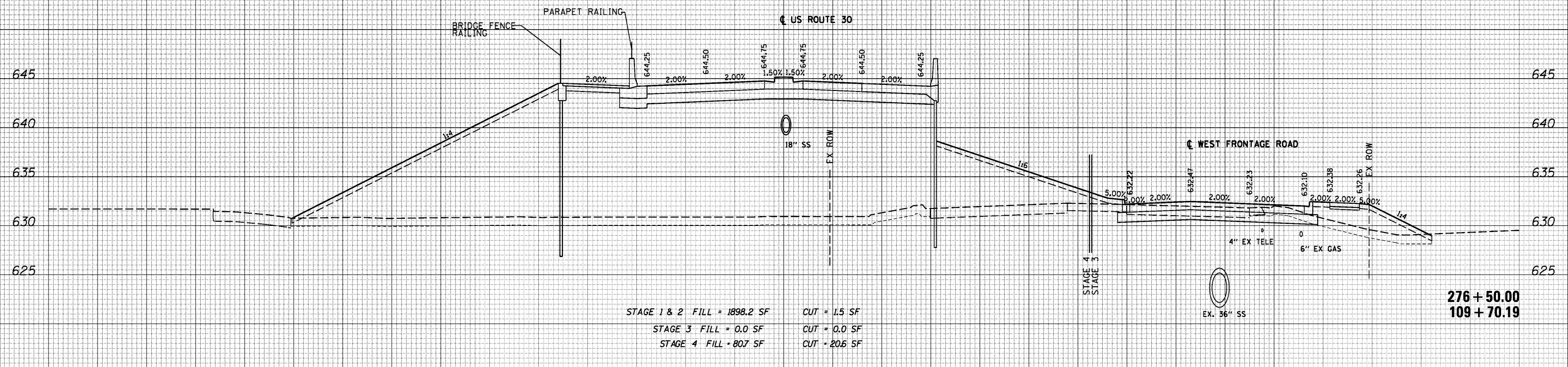
DATE _____
 BY _____
 SURVEYED _____
 PLOTTED _____
 TEMPLATE _____
 AREAS CHECKED _____
 FINISH SURVEY NO. _____
 NOTE BOOK NO. _____
 AREAS CHECKED _____

DATE _____
 BY _____
 SURVEYED _____
 PLOTTED _____
 TEMPLATE _____
 AREAS CHECKED _____
 ORIGINAL SURVEY NO. _____
 NOTE BOOK NO. _____
 AREAS CHECKED _____



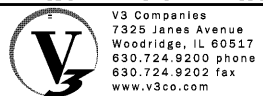
STAGE 1 & 2 FILL = 115.4 SF CUT = 3.1 SF
 STAGE 3 FILL = 0.0 SF CUT = 0.0 SF
 STAGE 4 FILL = 61.0 SF CUT = 16.5 SF

277 + 00.00
 110 + 18.69



STAGE 1 & 2 FILL = 1898.2 SF CUT = 1.5 SF
 STAGE 3 FILL = 0.0 SF CUT = 0.0 SF
 STAGE 4 FILL = 80.7 SF CUT = 20.6 SF

276 + 50.00
 109 + 70.19



V3 Companies
 7325 Janes Avenue
 Woodridge, IL 60517
 630.724.9200 phone
 630.724.9202 fax
 www.v3co.com

USER NAME = dsherman
 DESIGNED - DSS
 DRAWN - DRP
 CHECKED - VJD
 DATE - 02/21/2014

REVISER -
 REVISER -
 REVISER -
 REVISER -

STATE OF ILLINOIS
 DEPARTMENT OF TRANSPORTATION

US ROUTE 30
 CROSS SECTIONS

SCALE: 1"=10' HORIZ. 1"=5' VERT. SHEET 12 OF 37 SHEETS STA. 276+50.00 TO STA. 277+00.00

F.A. RTE.	SECTION	COUNTY	TOTAL SHEETS	SHEET NO.
			354	322

CONTRACT NO. 60R19

ILLINOIS FED. AID PROJECT