

FOR INFORMATION ONLY

STATE OF ILLINOIS
DEPARTMENT OF TRANSPORTATION
DIVISION OF HIGHWAYS

PLANS FOR PROPOSED
FEDERAL AID INTERSTATE HIGHWAY

INDEX OF VOLUMES

VOL. NO.	DESCRIPTION	NO. OF SHEETS
1.	ROADWAY PLANS & GENERAL SHEETS	151
2.	MAINTENANCE OF TRAFFIC & ROADWAY CROSS SECTIONS	81
3.	BRIDGES & ASSOCIATED STRUCTURES	79
4.	RETAINING WALLS AND MISC. STRUCTURES	38
5.	ROADWAY LIGHTING & SURVEILLANCE	36
		TOTAL 386

PLAN 1 INCH = 50 FEET
PROFILE HORIZ. 1 INCH = 50 FEET
PROFILE VERT. 1 INCH = 5 FEET
CROSS SECTION 1 INCH = 10 FEET HORIZONTAL
1 INCH = 3 FEET VERTICAL

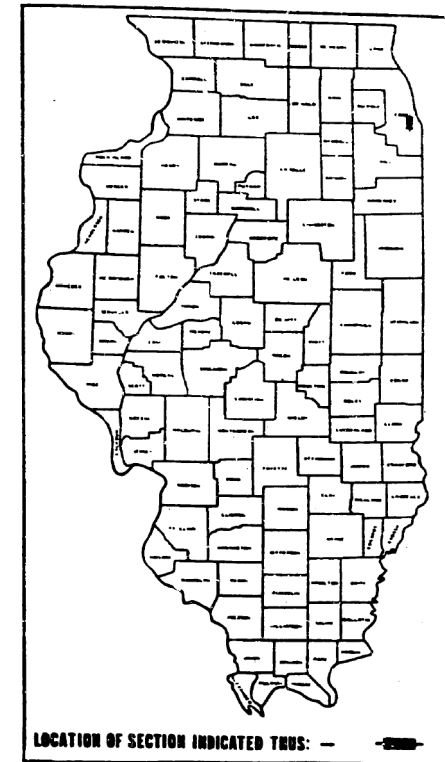
VOLUME NO. 3

F.A.I. ROUTE 90/94 (DAN RYAN EXPRESSWAY)
SECTION 1985 - 080 R
PROJECT

COOK COUNTY
C-91-433-85

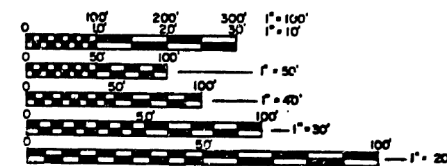
ROADWAY GRADING AND PAVING
MAXWELL STREET TO I-290

F.A. RTE.	SECTION	COUNTY	TOTAL SHEETS
90/94		COOK	79
1985-080 R P-91-179-84			



DESIGN DESIGNATION

DAN RYAN EXPRESSWAY (MAINLINE S.B. & N.B.) 163,700 (2000) TRUNK 118.41 (15" CRPCC - 20)
COLLECTOR-DISTRIBUTOR (S.B. & N.B.) 28,100 (2000) COLLECTOR 21.63 (15" CRPCC - 20)
N.B. ROOSEVELT RD./RUBLE ST. S.B. ROOSEVELT RD./UNION AVE. N.B. TAYLOR ST. ENTRANCE RAMP } 19,300 (2000) AREA SERVICE 16.08 (12" PCC - 20)
TAYLOR ST. MAINLINE EXIT AND RAMP W-5 } 7,700 (2000) AREA SERVICE 4.67 (10" PCC - 20)



FULL SIZE PLANS HAVE BEEN PREPARED USING STANDARD ENGINEERING SCALES. REDUCED SIZED PLANS WILL NOT CONFORM TO STANDARD SCALES, IN MAKING MEASUREMENTS ON REDUCED PLANS, THE ABOVE SCALES MAY BE USED.

CONTRACT NO. 80063

PROJECT ENDS
STA. 174+50 (S.B.)
STA. 144+75 (N.B.)
DAN RYAN EXPRESSWAY

STA. EQ. SE. DAN RYAN EXPRESSWAY
STA. 16+37.86 BK +
STA. 16+37.67 AHD.

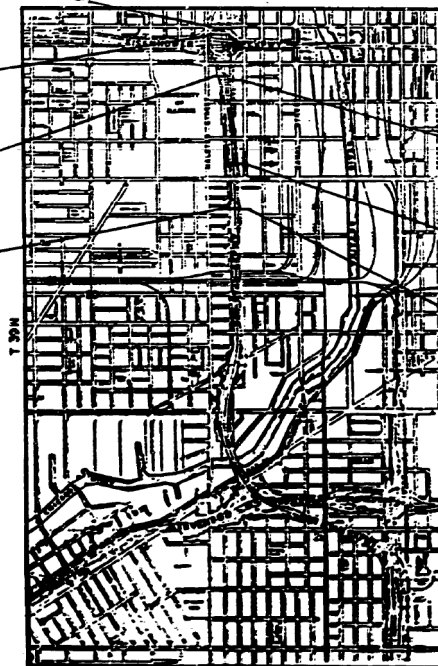
STA. EQ. SB. DAN RYAN EXPRESSWAY
STA. 209+97.18 BK +
STA. 3+11.69 AHD.

PROJECT BEGINS
STA. 183+13.36
DAN RYAN EXPRESSWAY

STA. EQ. NB. DAN RYAN EXPRESSWAY
STA. 209+85.95 BK +
STA. 3+06.94 AHD.

STA. EQ. NB. DAN RYAN EXPRESSWAY
STA. 196+40.07 BK +
STA. 196+39.94 AHD.

STA. EQ. SB. & NB. DAN RYAN EXPRESSWAY
STA. 183+87.10 BK +
STA. 183+13.36 AHD.



NET LENGTH = 4,122.32 LIN. FT. (0.78 MILES)
GROSS LENGTH = 4,122.32 LIN. FT. (0.78 MILES)

SHEET G1 OF 2

STATE OF ILLINOIS
DEPARTMENT OF TRANSPORTATION
DIVISION OF HIGHWAYS

SUBMITTED: _____ BY _____

EXAMINED: _____ BY _____

PREPARED: _____ BY _____

APPROVED: _____ BY _____

DEPARTMENT OF TRANSPORTATION
FEDERAL HIGHWAY ADMINISTRATION

DIVISION ENGINEER _____ DATE _____

CONSULTANT SECTION ENGINEER: K. HENNINGSTREET / J. HOBBS 312 705-4889

COUNTY COOK SECTION 1985 - 080 R ROUTE 1 90/94 (DAN RYAN EXPRESSWAY)

Revision - Nov 23 1987

D:\60W71-sht-AS-BUILT-02.dgn

USER NAME = dunkerleyb	DESIGNED -	REVISED
	CHECKED -	REVISED
PLOT SCALE = N.T.S.	DRAWN -	REVISED
PLOT DATE = 11/26/2013	CHECKED -	REVISED

STATE OF ILLINOIS
DEPARTMENT OF TRANSPORTATION

EXISTING AS-BUILTS SN 016-1088

SHEET NO. AS-02 OF AS-72 SHEETS

F.A.I. RTE.	SECTION	COUNTY	TOTAL SHEETS	SHEET NO.
90/94/290	2013-036R	COOK	256	144
				CONTRACT NO. 60W71
ILLINOIS FED. AID PROJECT -NUMBER-				