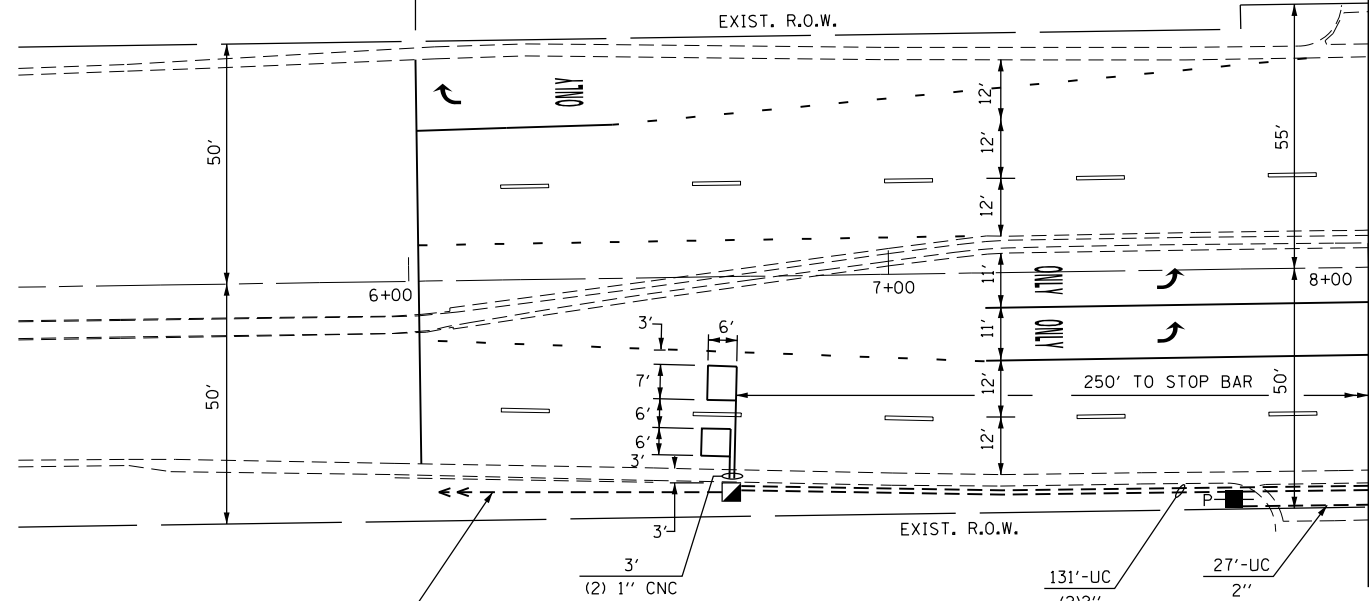


**PROJECT LIMIT
STA. 6 + 02**

**IL ROUTE 83
(TORRENCE AVE.)**

**PROJECT LIMIT
STA. 250 + 17**



MATCH LINE STA 8+00 SEE SHEET 26

PROP. INTERCONNECT TO RING ROAD

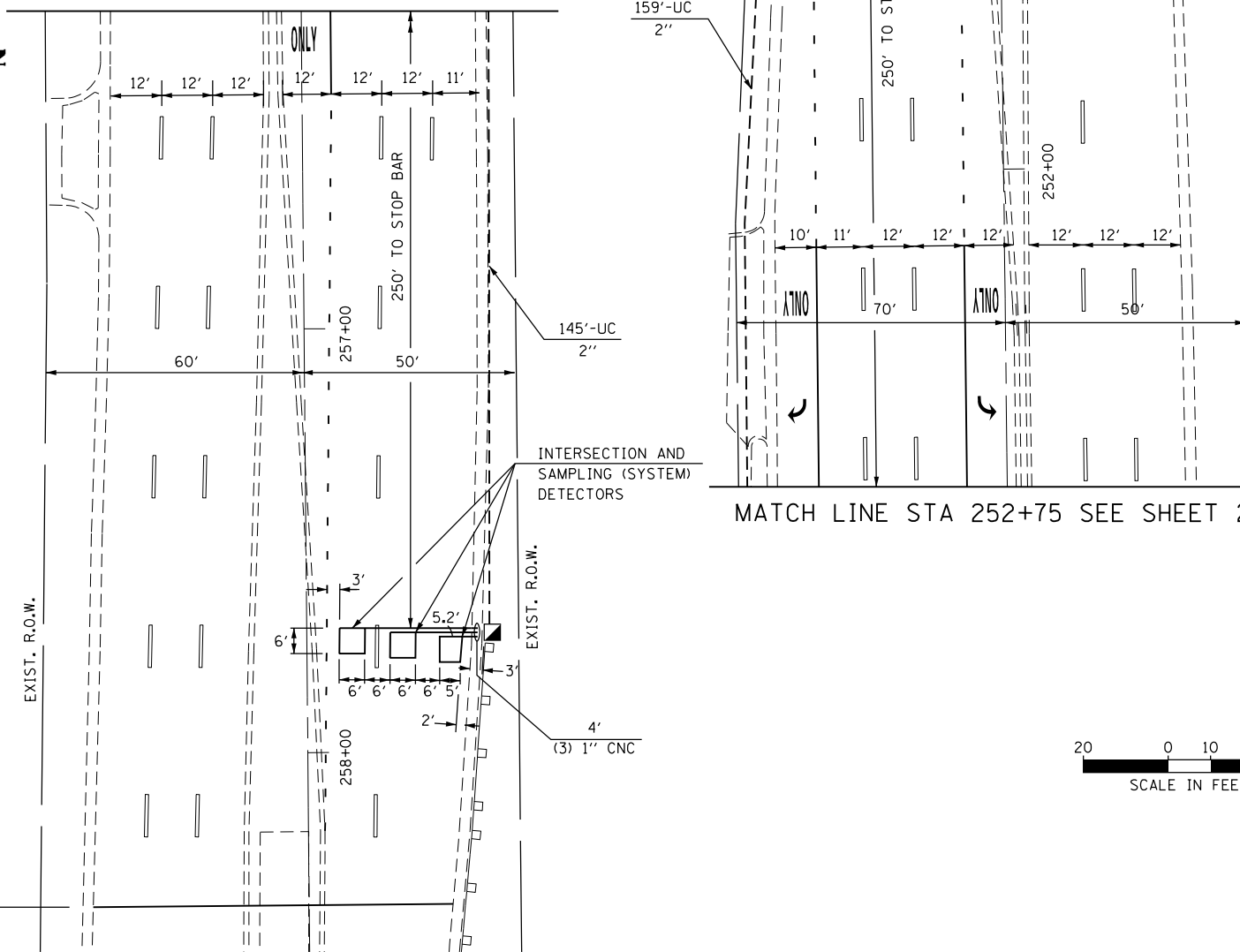
INTERSECTION AND SAMPLING (SYSTEM) DETECTORS

PROP. INTERCONNECT TO RIVER OAKS (NORTH ENTRANCE)

MATCH LINE STA 256+25 SEE SHEET 26

**US ROUTE 6
(159TH STREET)**

**US ROUTE 6
(159TH STREET)**

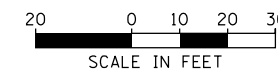


MATCH LINE STA 252+75 SEE SHEET 26

RESTORATION OF WORK AREA, RESTORATION OF THE TRAFFIC SIGNAL WORK AREA SHALL BE INCIDENTAL TO THE RELATED PAY ITEM SUCH AS FOUNDATION, CONDUIT, HANDHOLE, TRENCH AND BACKFILL, ETC., AND NO EXTRA COMPENSATION SHALL BE ALLOWED. ALL ROADWAY SURFACES SUCH AS SHOULDERS, MEDIANS, SIDEWALKS, PAVEMENT, ETC. SHALL BE REPLACED IN KIND. ALL DAMAGE TO MOWED LAWNS SHALL BE REPLACED WITH AN APPROVED SOD, AND ALL DAMAGE TO UNMOWED FIELDS SHALL BE SEEDING IN ACCORDANCE WITH STANDARD SPECIFICATIONS 252 AND 250 RESPECTIVELY.

NOTE:
THE TRAFFIC SIGNAL CONTROLLER EQUIPMENT FOR THIS PROJECT SHALL BE "ECONOLITE" TO MATCH THE EXISTING ADJACENT SYSTEM.

**PROJECT LIMIT
STA. 258 + 36**



FILE NAME = \$FILEL\$

USER NAME = \$USER\$	DESIGNED - BFH	REVISED -
	DRAWN - BFH	REVISED -
PLOT SCALE = \$SCALE\$	CHECKED - BA	REVISED -
PLOT DATE = \$DATE\$	DATE - 1/31/14	REVISED -

**STATE OF ILLINOIS
DEPARTMENT OF TRANSPORTATION**

**TRAFFIC SIGNAL MODERNIZATION PLAN
US RTE. 6 (159TH STREET) AND IL RTE. 83 (TORRENCE AVENUE)**

SCALE: 1"=20' SHEET 2 OF 6 SHEETS STA. TO STA.

F.A.P. RTE.	SECTION	COUNTY	TOTAL SHEETS	SHEET NO.
351	539N-1	COOK	49	27
CONTRACT NO. 60W90				

TS 175

ILLINOIS FED. AID PROJECT