

F.A.P. RTE.	SECTION	COUNTY	TOTAL SHEETS	SHEET NO.
367	2013-070RS	COOK	25	1
		ILLINOIS	CONTRACT NO. 60X47	

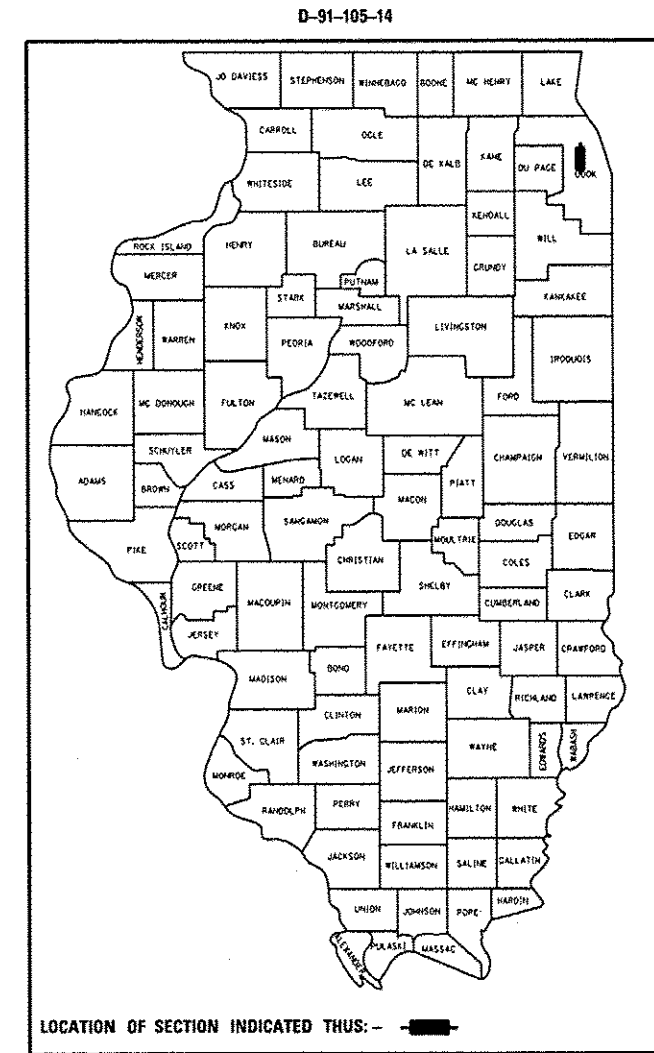
STATE OF ILLINOIS  
DEPARTMENT OF TRANSPORTATION  
DIVISION OF HIGHWAYS

**PROPOSED  
HIGHWAY PLANS**

F.A.P. 347 ROOSEVELT ROAD  
LARAMIE AVENUE TO PULASKI ROAD  
SECTION 2013-070 RS  
RESURFACING (3P)  
COOK COUNTY  
C-91-105-14

FOR INDEX OF SHEETS, SEE SHEET NO. 2

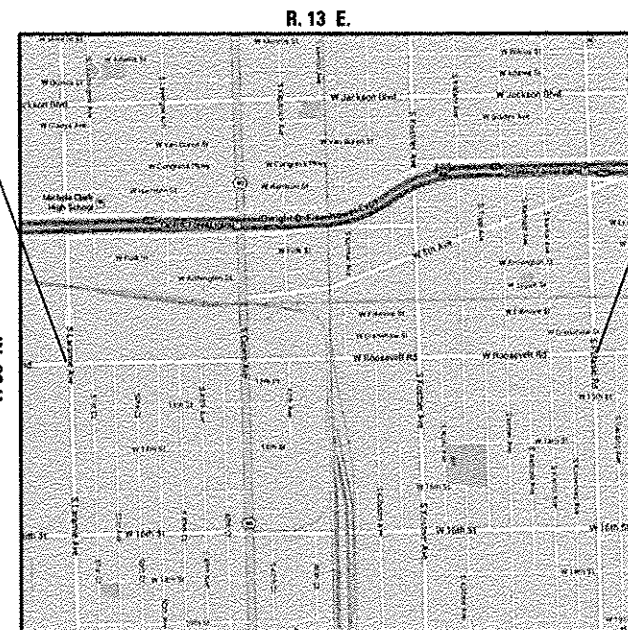
IMPROVEMENT IS LOCATED IN THE CITY OF CHICAGO AND THE TOWN OF CICERO



PROJECT BEGINS  
STA. 21 + 18

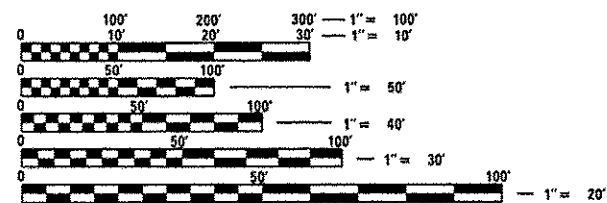
PROJECT ENDS  
STA. 100 + 16

① OMISSION  
STA. 43 + 10 TO STA. 53 + 00  
STA. 58 + 00 TO STA. 61 + 30



SOUTH TOWNSHIP  
GROSS LENGTH = 7896 FT. (1.5 MILES)  
NET LENGTH = 6576 FT. (1.245 MILES)

AVERAGE DAILY TRAFFIC  
ROOSEVELT RD.  
2010 = 32,400  
POSTED SPEED LIMIT  
30-35 MPH



FULL SIZE PLANS HAVE BEEN PREPARED USING STANDARD ENGINEERING SCALES. REDUCED SIZED PLANS WILL NOT CONFORM TO STANDARD SCALES. IN MAKING MEASUREMENTS ON REDUCED PLANS, THE ABOVE SCALES MAY BE USED.

J.U.L.I.E.  
JOINT UTILITY LOCATION INFORMATION FOR EXCAVATION  
1-800-892-0123  
OR 811

PROJECT ENGINEER JENPAI CHANG 847-705-4432  
PROJECT MANAGER KEN ENG

CONTRACT NO. 60X47

STATE OF ILLINOIS  
DEPARTMENT OF TRANSPORTATION  
DIVISION OF HIGHWAYS

SUBMITTED MARCH 5 2014  
*John Kristman*  
DEPUTY DIRECTOR OF HIGHWAYS, REGION ENGINEER

MARCH 21 2014  
*John D. Baranzelli P.E.*  
actg ENGINEER OF DESIGN AND ENVIRONMENT

MARCH 21 2014  
*Omer Osman P.E.*  
DIRECTOR OF HIGHWAYS, CHIEF ENGINEER

PRINTED BY THE AUTHORITY  
OF THE STATE OF ILLINOIS

3/5/2014  
c:\pw\work\pilot\gagil\anob\0365155\010514-shi-cover.dgn  
gagil\anob