

STATE OF ILLINOIS
DEPARTMENT OF TRANSPORTATION
DIVISION OF HIGHWAYS

PROPOSED
HIGHWAY PLANS

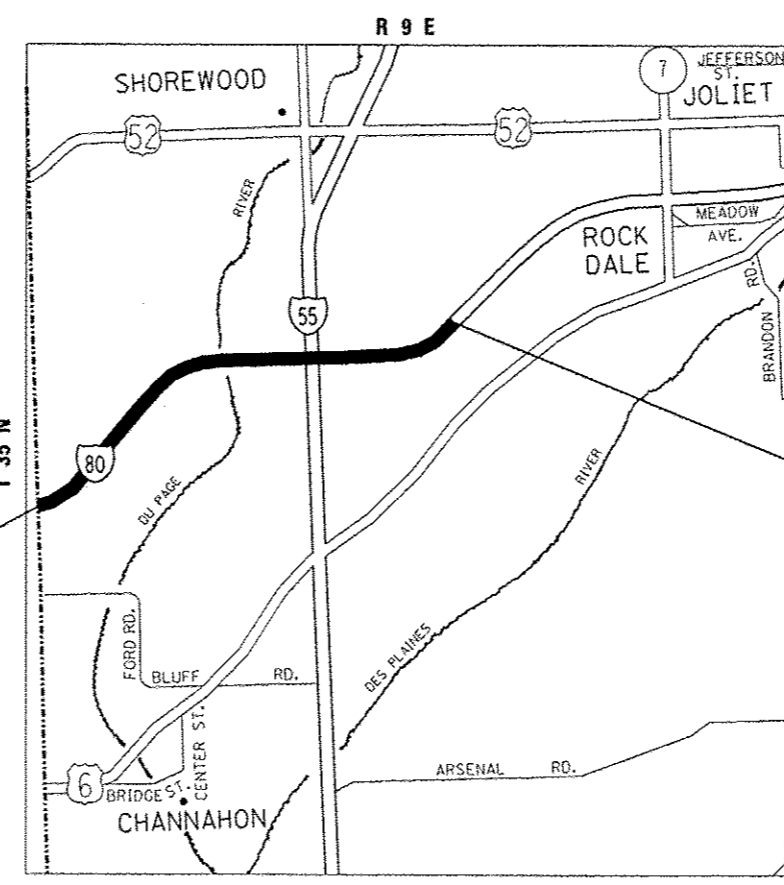
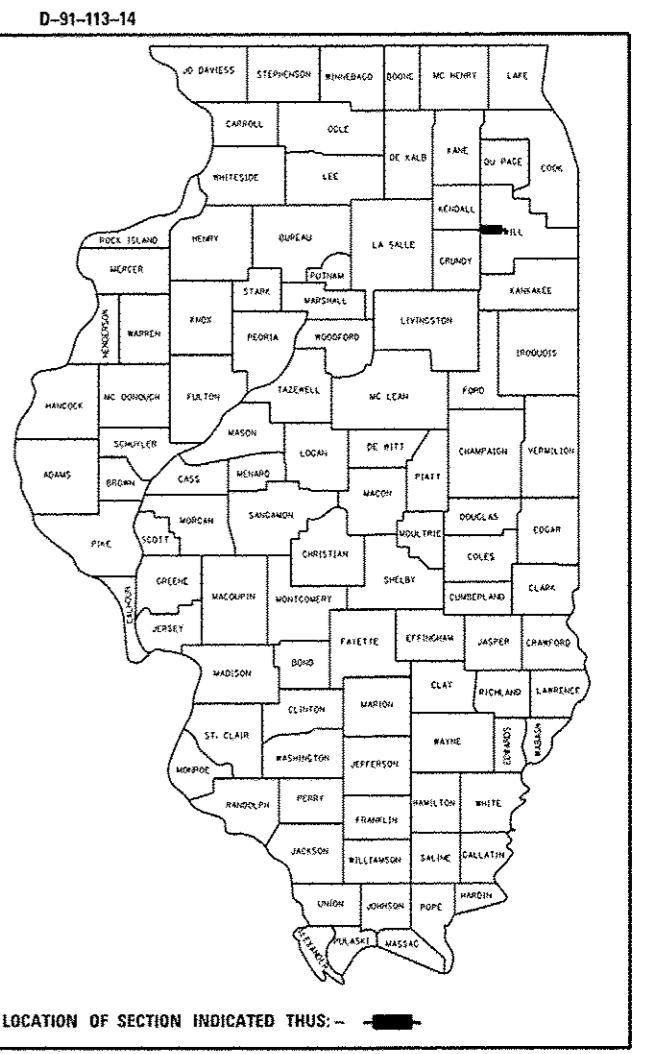
FOR INDEX OF SHEETS, SEE SHEET NO. 2

THIS PROJECT IS LOCATED IN THE CITY OF JOLIET & THE VILLAGES OF MINOOKA AND CHANNAHON

F.A.I. ROUTE 80: INTERSTATE 80
SECTION: 2013-0711
GRUNDY COUNTY LINE TO HOUBOLT ROAD
GUARDRAIL INSTALLATION
PROJECT: ACHSIP-0080(403)

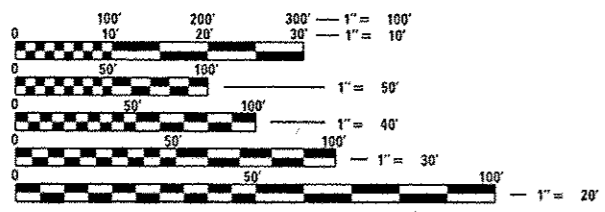
TRAFFIC DATA
ADT: 50,400 (2011)
SPEED LIMIT: 65 MPH

WILL COUNTY
C-91-113-14



PROJECT BEGINS
STA. 21 + 46

PROJECT ENDS
STA. 319 + 00



FULL SIZE PLANS HAVE BEEN PREPARED USING STANDARD ENGINEERING SCALES. REDUCED SIZED PLANS WILL NOT CONFORM TO STANDARD SCALES. IN MAKING MEASUREMENTS ON REDUCED PLANS, THE ABOVE SCALES MAY BE USED.

J.U.L.I.E.
 JOINT UTILITY LOCATION INFORMATION FOR EXCAVATION
 1-800-892-0123
 OR 811

PROJECT ENGINEER: DAN WILGREEN (847) 705-4240
PROJECT MANAGER: KEN ENG (847) 705-4247

CONTRACT NO. 60X48

GROSS LENGTH = NET LENGTH = 29,754 FT = 5.63 MILES

STATE OF ILLINOIS
 DEPARTMENT OF TRANSPORTATION
 DIVISION OF HIGHWAYS

SUBMITTED January 29 20 14
John Fratman
 DEPUTY DIRECTOR OF HIGHWAYS, REGION ENGINEER

March 21 20 14
John D. Baranzelli, PE, P.E.
 acting ENGINEER OF DESIGN AND ENVIRONMENT

March 21 20 14
Omer Osman, PE, P.E.
 DIRECTOR OF HIGHWAYS, CHIEF ENGINEER

PRINTED BY THE AUTHORITY
OF THE STATE OF ILLINOIS