
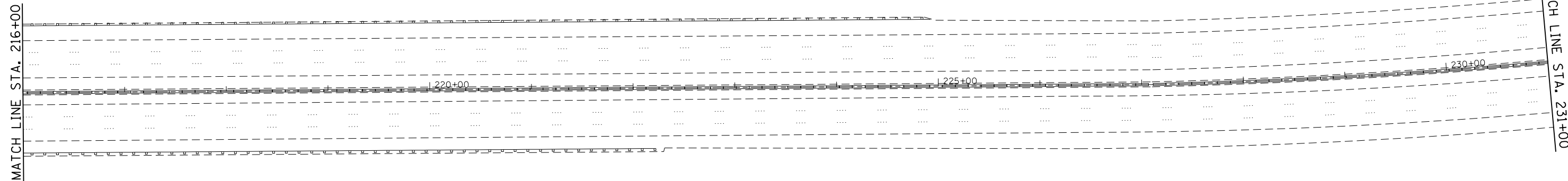
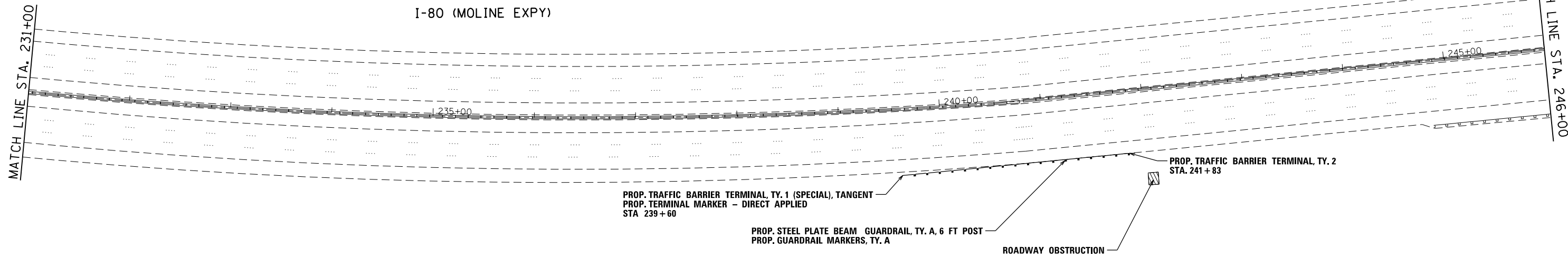




I-80 (MOLINE EXPY)



I-80 (MOLINE EXPY)



FILE NAME =	USER NAME = PencePL	DESIGNED -	REVISED -
ei:\pw\work\p\midot\pencepl\d0368459\0111444-sht-plen.dgn		DRAWN -	REVISED -
Default	PLOT SCALE = 100.0000' / in.	CHECKED -	REVISED -
	PLOT DATE = 1/31/2014	DATE -	REVISED -

STATE OF ILLINOIS  
DEPARTMENT OF TRANSPORTATION

ROADWAY PLAN  
INTERSTATE 80 (FROM US RTE 30 TO I-294)

SCALE: SHEET OF SHEETS STA. TO STA.

F.A.I. RTE.	SECTION	COUNTY	TOTAL SHEETS	SHEET NO.
80	2013-072I	COOK/WILL	43	11
ILLINOIS FED. AID PROJECT			CONTRACT NO. 60X49	