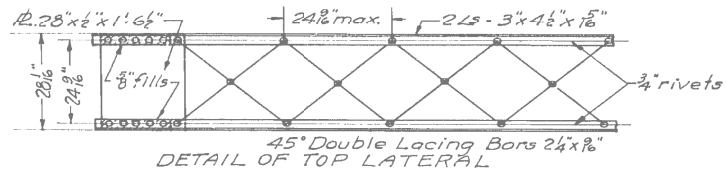
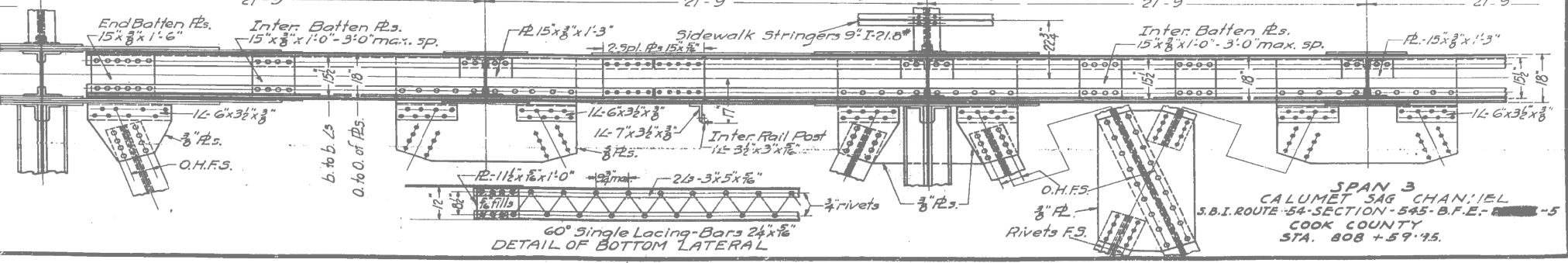
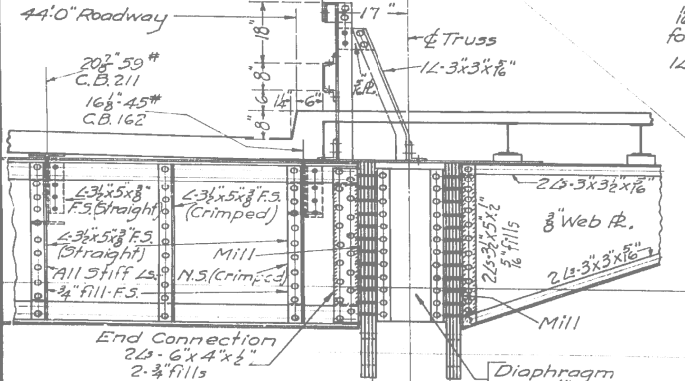
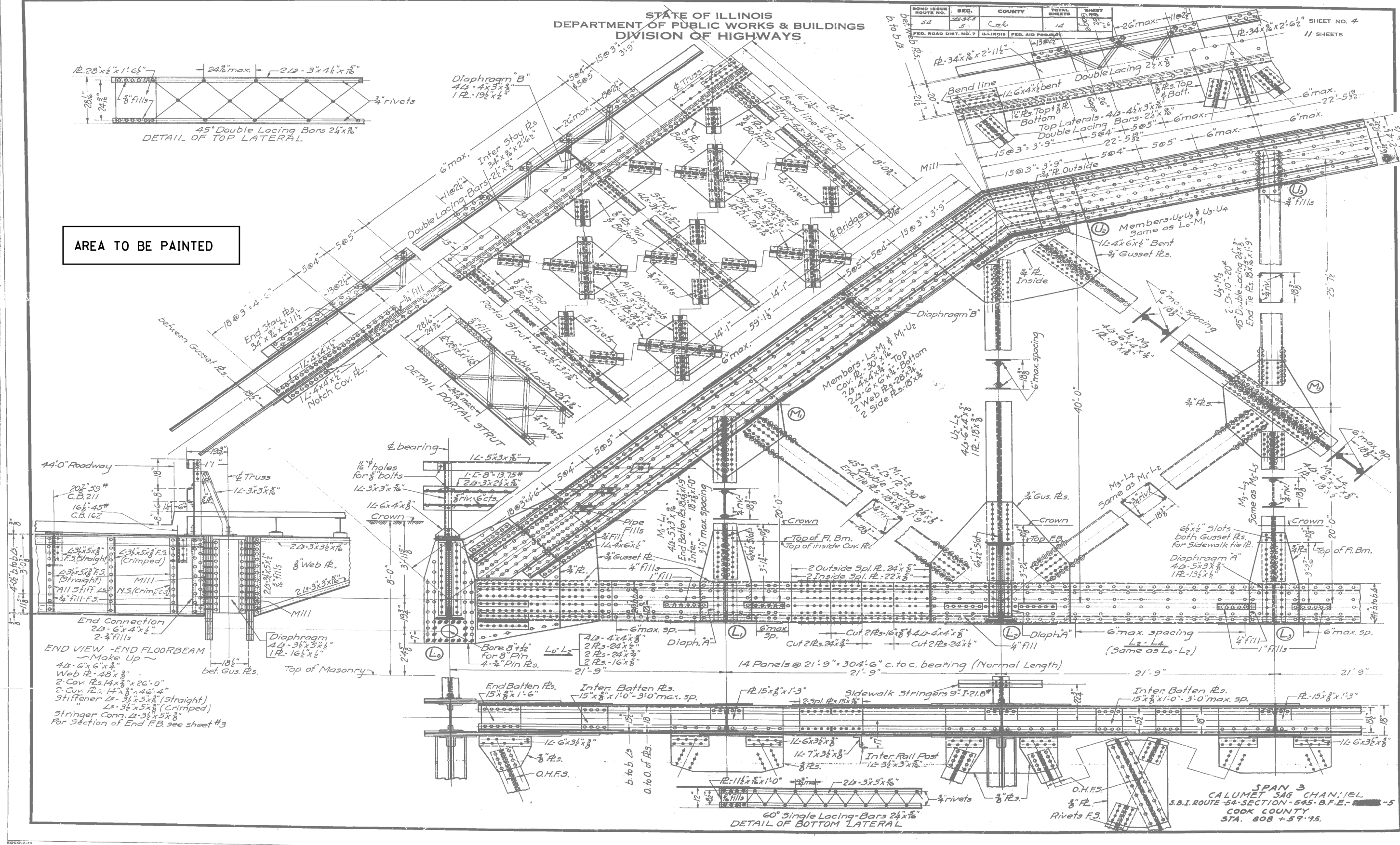


STATE OF ILLINOIS
DEPARTMENT OF PUBLIC WORKS & BUILDINGS
DIVISION OF HIGHWAYS

BOND ISSUE ROUTE NO. 54	SEC. 5	COUNTY Cook	TOTAL SHEETS 12	SHEET NO. 4
ILLINOIS FED. AID PROJECT				



AREA TO BE PAINTED



FILE NAME =	USER NAME = pyrzanowskirb	DESIGNED -	REVISED -	STATE OF ILLINOIS DEPARTMENT OF TRANSPORTATION		TRUSS DETAILS (SN 016-0427)		F.A.P. RTE. 344	SECTION 545B-5-BP	COUNTY COOK	TOTAL SHEETS 24	SHEET NO. 5
ct:\p\work\p\1024\pyrzanowskirb\037204	ND115314-sht-plan.dgn	DRAWN -	REVISED -	IL 83 (KINGERY HWY) OVER CAL SAG CHANNEL		SCALE:		CONTRACT NO. 60X63		ILLINOIS FED. AID PROJECT		
Default	PLOT SCALE = 100.0000' / in.	CHECKED -	REVISED -			SHEET OF SHEETS STA. TO STA.						
	PLOT DATE = 2/6/2014	DATE -	REVISED -									