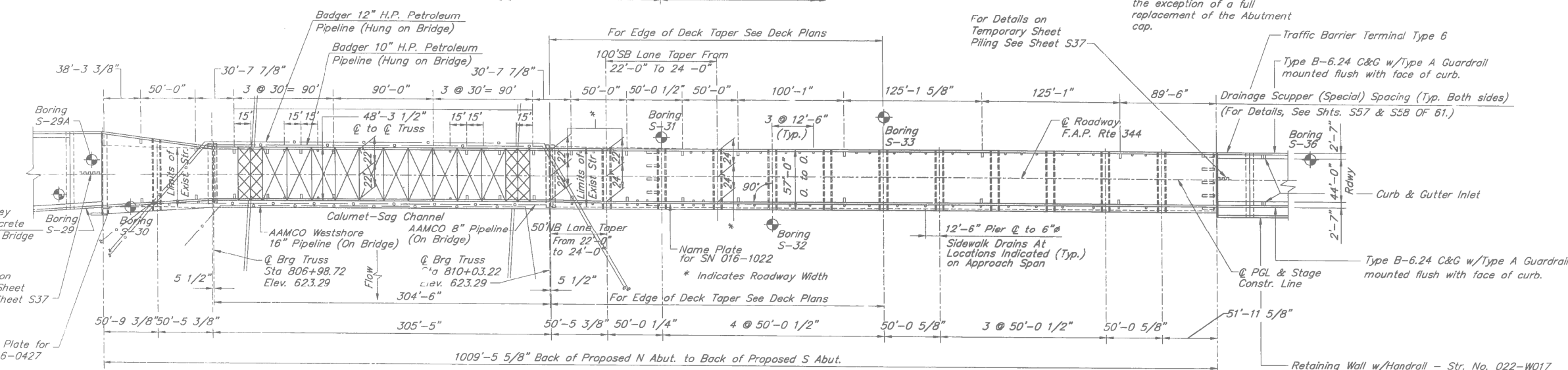
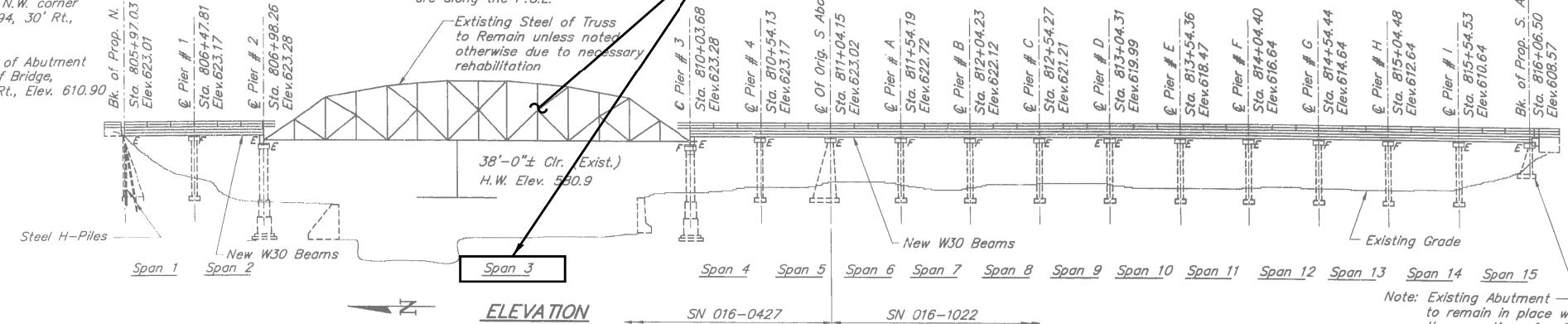


BM: Chiseled "□" on the N.W. corner of Bridge, Sta. 805+94, 30' Rt., Elev. 625.17.  
Chiseled "□" on top of Abutment wall at S.W. corner of Bridge, Sta. 816+11.00, 29' Rt., Elev. 610.90

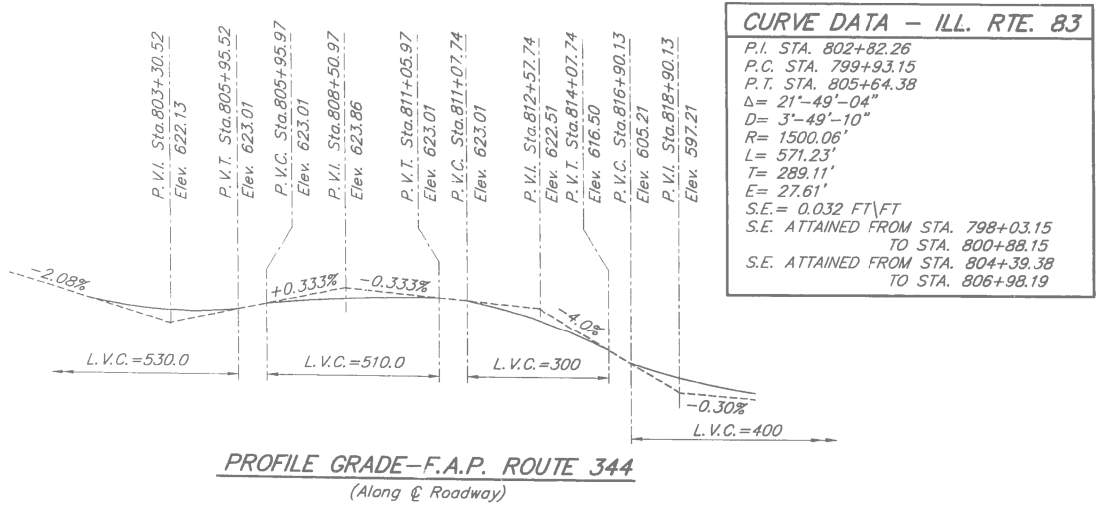
Note: Stations and Elevations are along the P.G.L.

**EXISTING STEEL IN SPAN 3 TO BE CLEANED AND PAINTED**



**FOR INFORMATION ONLY**

PLAN



FILE NAME =	USER NAME = pyrozenowskirb	DESIGNED -	REVISED -	STATE OF ILLINOIS DEPARTMENT OF TRANSPORTATION	GENERAL ELEVATION (SN 016-0427)				F.A.P. RTE.	SECTION	COUNTY	TOTAL SHEETS	SHEET NO.
ct:\pwork\pwork\pyrozenowskirb\037204	ND15314-sht-plan.dgn	DRAWN -	REVISED -		IL 83 (KINGERY HWY) OVER CAL SAG CHANNEL				344	545B-5-BP	COOK	24	9
Default	PLOT SCALE = 100.0000' / in.	CHECKED -	REVISED -		SCALE: SHEET OF SHEETS STA. TO STA.				SN 016-0427		CONTRACT NO. 60X63		
	PLOT DATE = 2/7/2014	DATE -	REVISED -						ILLINOIS FED. AID PROJECT				