

STATE OF ILLINOIS  
DEPARTMENT OF TRANSPORTATION  
DIVISION OF HIGHWAYS

**PROPOSED  
HIGHWAY PLANS**

FAP 344: IL 83 (KINGERY HWY)  
OVER CAL SAG CHANNEL  
SECTION: 545B-5-BP  
BRIDGE PAINTING (TRUSS)  
COOK COUNTY

C-91-153-14

F.A.P. RTE.	SECTION	COUNTY	TOTAL SHEETS	SHEET NO.
344	545B-5-BP	COOK	24	1
SN 016-0427	ILLINOIS	CONTRACT NO. 60X63		

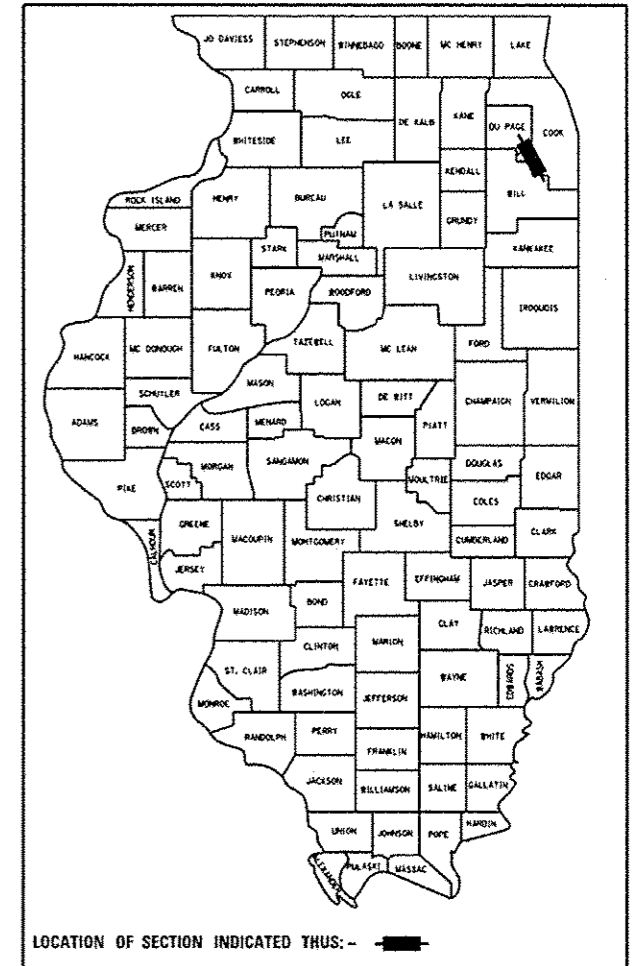
D-91-153-14

FOR INDEX OF SHEETS, SEE SHEET NO. 2

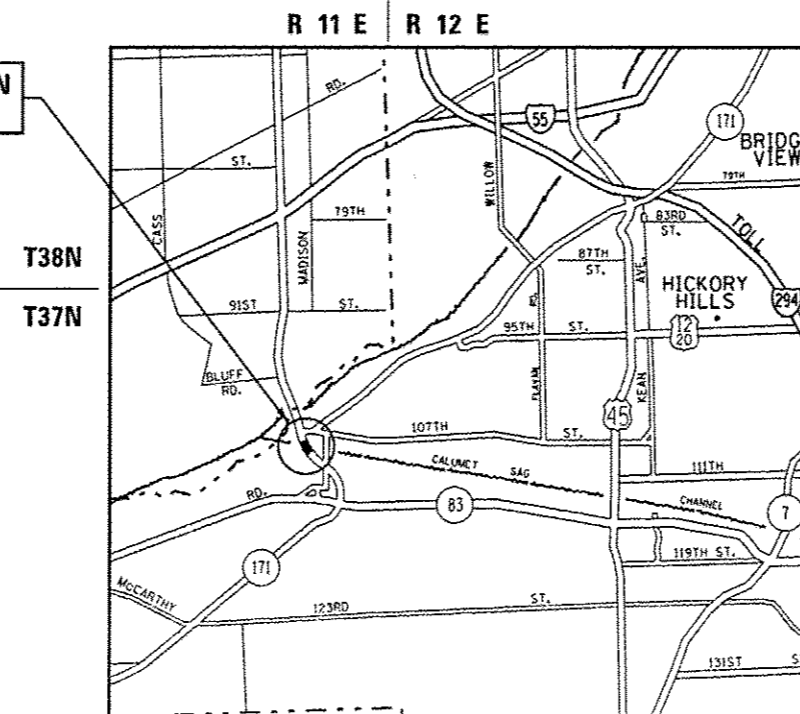
IMPROVEMENT IS LOCATED IN THE  
VILLAGE OF LEMONT

TRAFFIC DATA

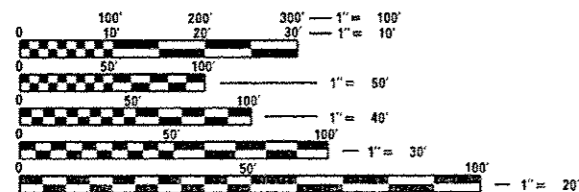
2013 ADT = 30,100  
POSTED SPEED = 45 MPH



IMPROVEMENT LOCATION  
SN 016-0427



LEMONT TOWNSHIP



FULL SIZE PLANS HAVE BEEN PREPARED USING STANDARD  
ENGINEERING SCALES. REDUCED SIZED PLANS WILL NOT  
CONFORM TO STANDARD SCALES. IN MAKING MEASUREMENTS  
ON REDUCED PLANS, THE ABOVE SCALES MAY BE USED.

J.U.L.I.E.  
JOINT UTILITY LOCATION INFORMATION FOR EXCAVATION  
1-800-892-0123  
OR 811

PROJECT ENGINEER: J. ALAIN MIDY (847)-221-3056  
PROJECT MANAGER: ISSAM RAYYAN (847)-705-4178

CONTRACT NO. 60X63

GROSS LENGTH = 305.42 FT. = 0.058 MILE  
NET LENGTH = 305.42 FT. = 0.058 MILE

STATE OF ILLINOIS  
DEPARTMENT OF TRANSPORTATION  
DIVISION OF HIGHWAYS

SUBMITTED February 4, 2014  
John P. Baramzali, PE  
DEPUTY DIRECTOR OF HIGHWAYS, REGION ENGINEER

March 21, 2014  
John P. Baramzali, PE  
ENGINEER OF DESIGN AND ENVIRONMENT

March 21, 2014  
Omer Osman, PE  
DIRECTOR OF HIGHWAYS, CHIEF ENGINEER

PRINTED BY THE AUTHORITY  
OF THE STATE OF ILLINOIS