

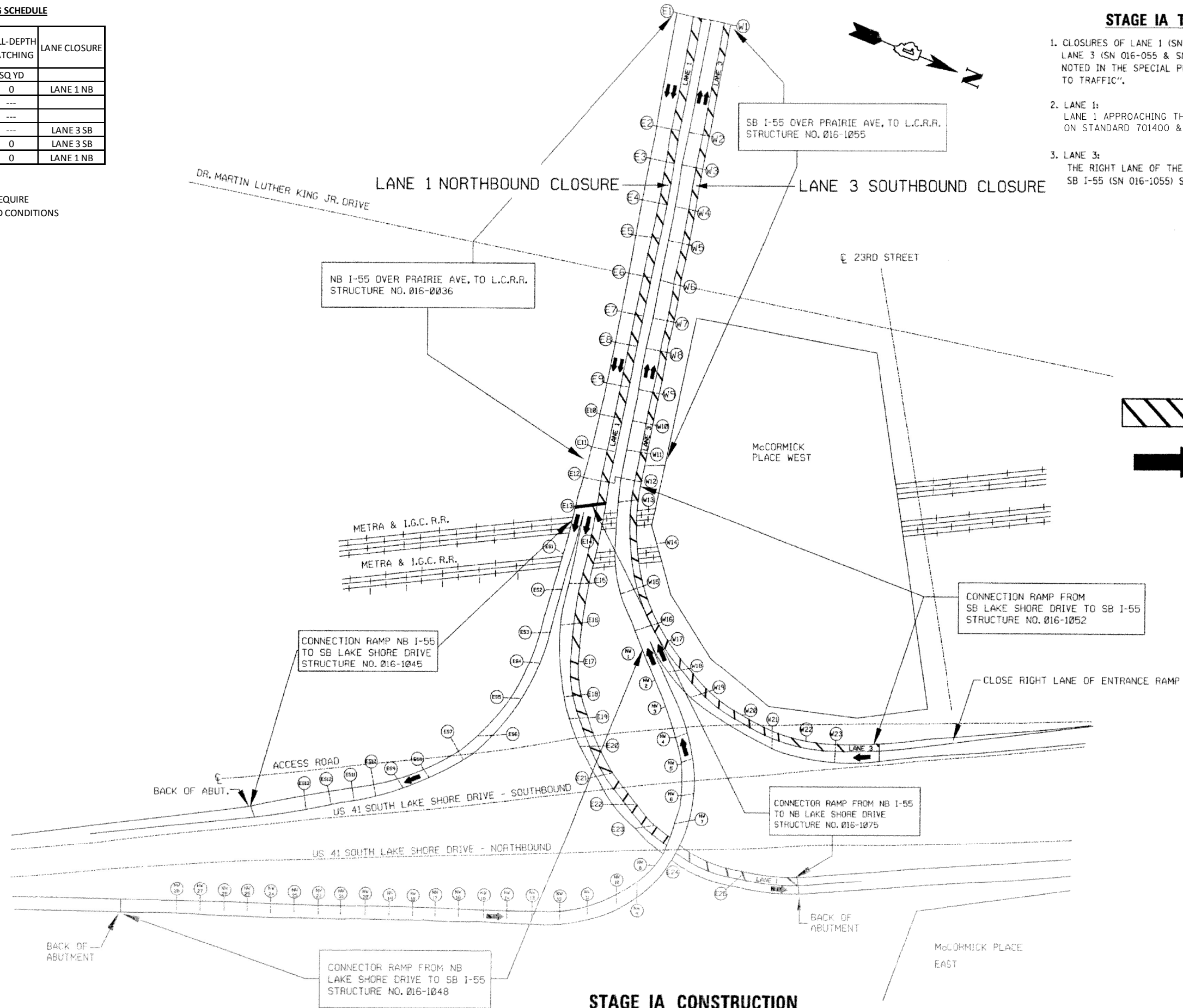
STAGE IA DECK PATCHING SCHEDULE

STRUCTURE NO.	LANE NO.	PARTIAL-DEPTH PATCHING SQ.YD	FULL-DEPTH PATCHING SQ.YD	LANE CLOSURE
016-0036	1	3	0	LANE 1 NB
016-1045	---	---	---	
016-1048	---	---	---	
016-1052	3	2.8	---	LANE 3 SB
016-1055	3	187	0	LANE 3 SB
016-1075	1	4.8	0	LANE 1 NB



NOTE:
SOME PARTIAL-DEPTH PATCHES MAY REQUIRE FULL-DEPTH PATCHING BASED ON FIELD CONDITIONS

STAGE IA TRAFFIC CONTROL NOTES

- CLOSURES OF LANE 1 (SN 016-0036 & SN 016-1075) NB I-55 AND LANE 3 (SN 016-055 & SN 016-0052) SB I-55 WILL BE ALLOWED AS NOTED IN THE SPECIAL PROVISION "KEEPING THE EXPRESSWAY OPEN TO TRAFFIC".
- LANE 1:
LANE 1 APPROACHING THE WORK ZONE SHALL BE CLOSED AS SHOWN ON STANDARD 701400 & 701401
- LANE 3:
THE RIGHT LANE OF THE TWO LANE RAMP (SN 016-1052) AND LANE 3 SB I-55 (SN 016-1055) SHALL BE CLOSED AS SHOWN ON STANDARD 701422.



LEGEND:

-  WORK ZONE OR LANE CLOSURE
-  TRAFFIC DIRECTION

FILE NAME =	USER NAME = osbornnp	DESIGNED -	REVISED -	STATE OF ILLINOIS DEPARTMENT OF TRANSPORTATION	SUGGESTED STAGE IA CONSTRUCTION I-55 (STEVENSON EXPRESSWAY) AT US-41 (LAKE SHORE DRIVE)				F.A.I. RTE. = 55	SECTION = 2014-018BR	COUNTY = COOK	TOTAL SHEETS = 33	SHEET NO. = 5
et:\pw\work\p\idot\osbornnp\d0382528\DI06414-shit-cover.dgn		DRAWN -	REVISED -		SCALE:	SHEET	OF	SHEETS	STA.	TO	STA.	CONTRACT NO. 60X91	
Default		CHECKED -	REVISED -		ILLINOIS FED. AID PROJECT								
	PLOT DATE = 4/1/2014	DATE -	REVISED -										