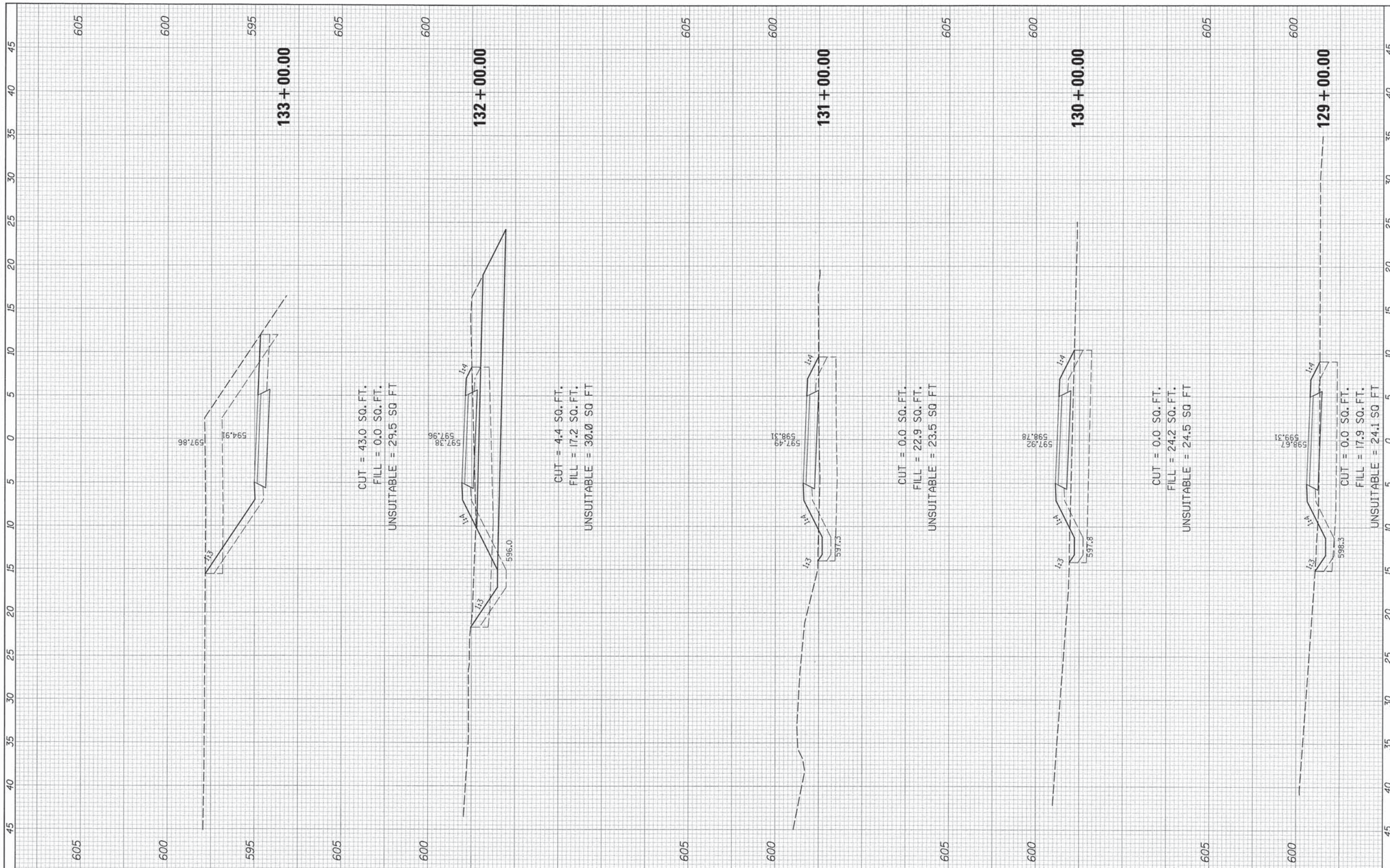


FINAL SURVEY	DATE
SKETCHED	BY
NOTED	
TEMPLATE	
AREAS	
CHECKED	

ORIGINAL SURVEY	DATE
PLOTTED	BY
NOTE BOOK	
AREAS	
CHECKED	



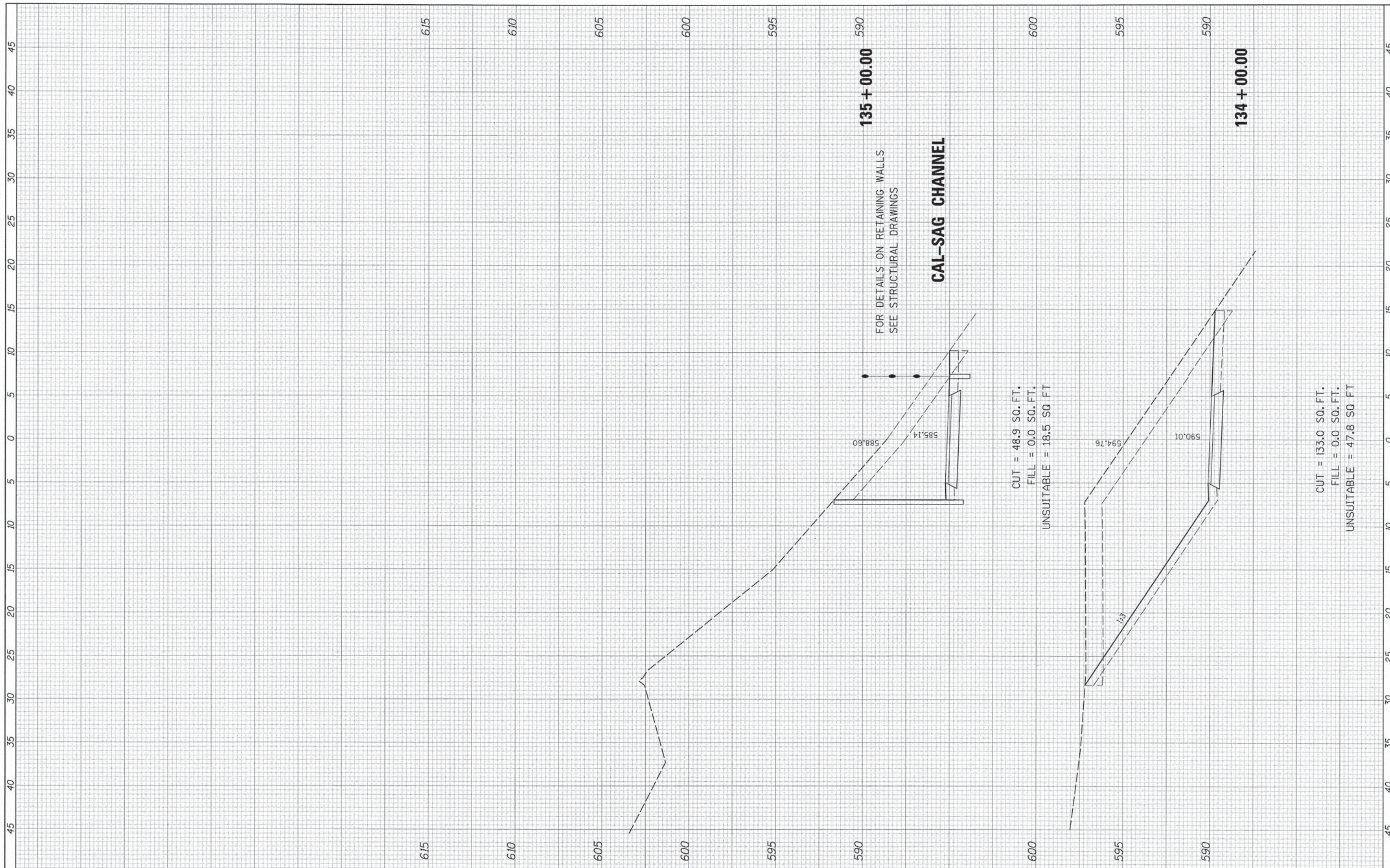
FILE NAME	USER NAME = David.Landwehr	DESIGNED -	REVISED -	<b>STATE OF ILLINOIS</b> <b>DEPARTMENT OF TRANSPORTATION</b>	<b>CAL-SAG GREENWAY TRAIL CROSS SECTIONS</b>	F.A. RTE.	SECTION	COUNTY	TOTAL SHEETS	SHEET NO.	
#FILEL*	PLLOT SCALE = 5.0000" / IN.	DRAWN -	REVISED -			13-P4000-00-BT	COOK	109	101		
#MODELNAME*	PLLOT DATE = 10/29/2013	CHECKED -	REVISED -			CONTRACT NO. 63834					
		DATE -	REVISED -			ILLINOIS FED. AID PROJECT					

SCALE: SHEET OF SHEETS STA. 129+00.00 TO STA. 133+00.00



FINAL SURVEY NO.	DATE
REVISIONS	BY
NO.	DATE
NO.	DATE

ORIGINAL SURVEY NO.	DATE
REVISIONS	BY
NO.	DATE
NO.	DATE

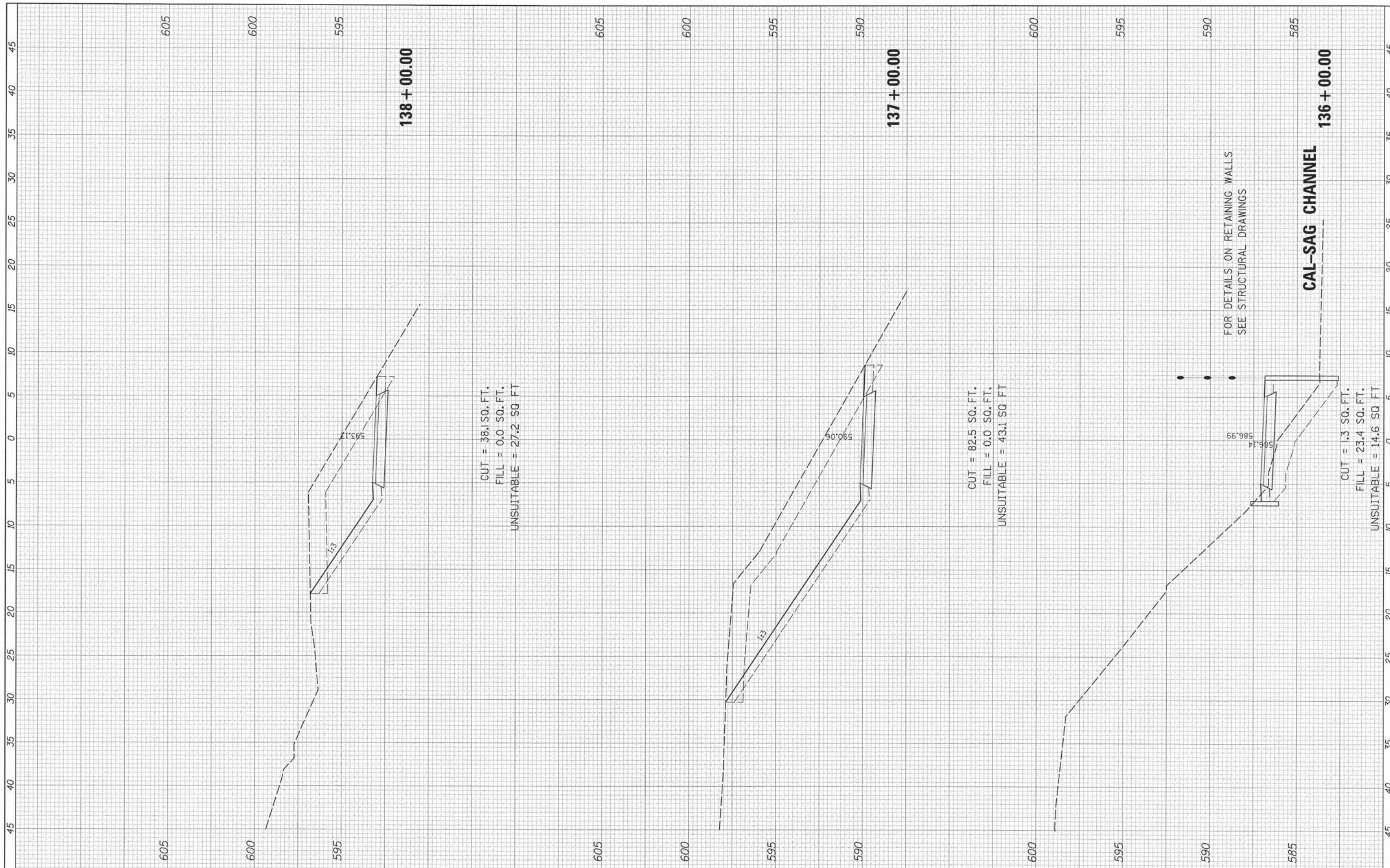


FILE NAME =	USER NAME = David.Landwehr	DESIGNED -	REVISED -	<b>STATE OF ILLINOIS DEPARTMENT OF TRANSPORTATION</b>	<b>CAL-SAG GREENWAY TRAIL CROSS SECTIONS</b>			F.A. RTE.	SECTION	COUNTY	TOTAL SHEETS	SHEET NO.
#FILE#	PLLOT SCALE = 5.0000 "/td> <td>DRAWN -</td> <td>REVISED -</td> <td>SCALE:</td> <td>SHEET</td> <td>OF</td> <td>SHEETS</td> <td>13-P4000-00-BT</td> <td>COOK</td> <td>109</td> <td>102</td>	DRAWN -	REVISED -		SCALE:	SHEET	OF	SHEETS	13-P4000-00-BT	COOK	109	102
#MODELNAME#	PLLOT DATE = 10/29/2013	CHECKED -	REVISED -		STA. 134+00.00	TO	STA. 135+00.00	CONTRACT NO. 63834		ILLINOIS FED. AID PROJECT		
		DATE -	REVISED -									



FINAL SURVEY	SURVEYED	BY	DATE
NOTE BOOK	TEMPLATE		
NO.	AREAS CHECKED		

ORIGINAL SURVEY	SURVEYED	BY	DATE
NOTE BOOK	TEMPLATE		
NO.	AREAS CHECKED		

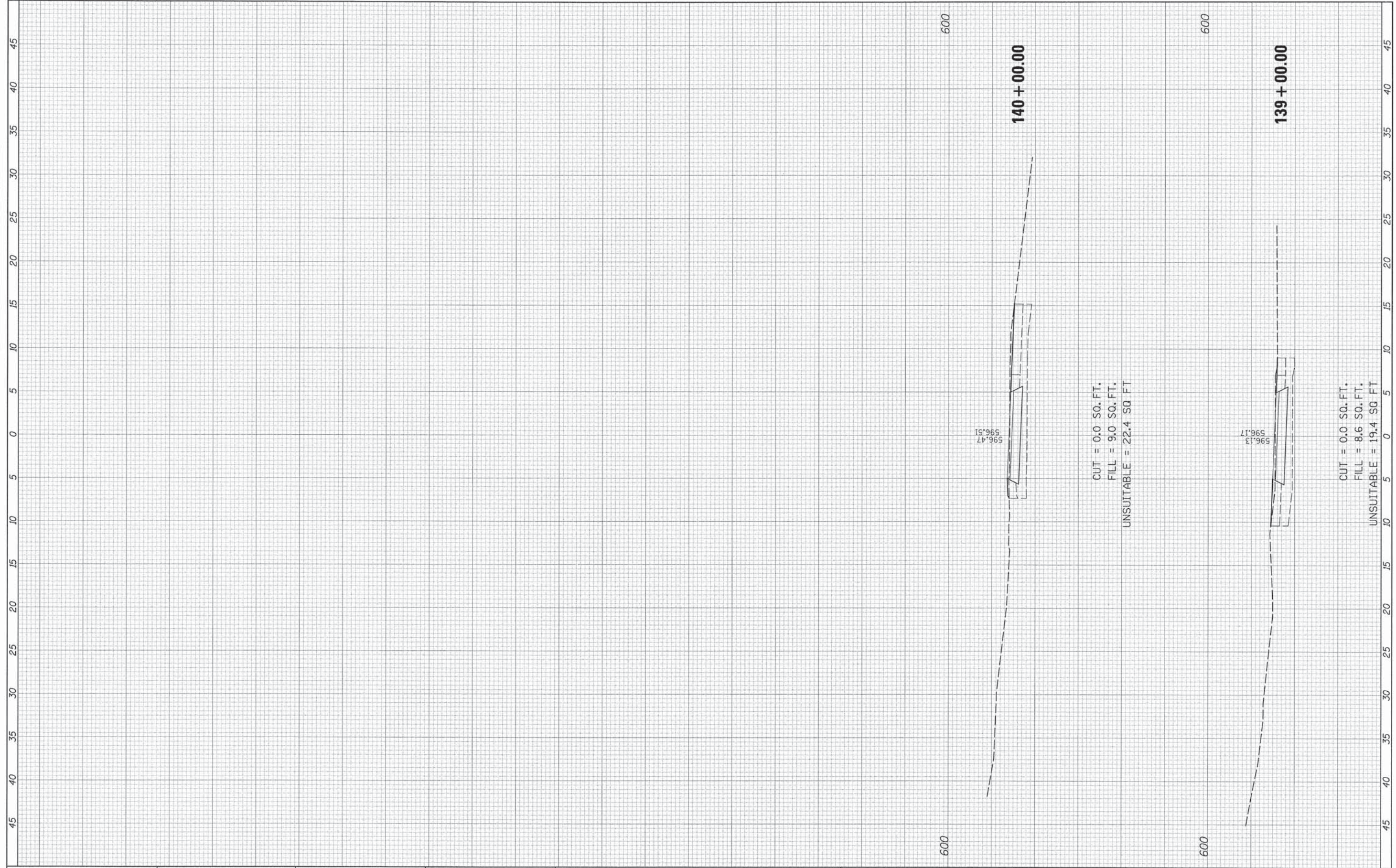


FILE NAME	USER NAME = David.Lordweber	DESIGNED -	REVISED -	<b>STATE OF ILLINOIS</b> <b>DEPARTMENT OF TRANSPORTATION</b>	<b>CAL-SAG GREENWAY TRAIL CROSS SECTIONS</b>	F.A. RTE.	SECTION	COUNTY	TOTAL SHEETS	SHEET NO.
#FILEL#	PLOT SCALE = 5.00000' / IN.	DRAWN -	REVISED -			13-P4000-00-BT	COOK	109	103	
#MODELNAME#	PLOT DATE = 10/29/2013	CHECKED -	REVISED -			CONTRACT NO. 63834		ILLINOIS FED. AID PROJECT		
		DATE -	REVISED -			SCALE:	SHEET OF SHEETS	STA. 136+00.00 TO STA. 138+00.00		



FINAL SURVEY	SURVEYED	BY	DATE
NOTE BOOK	PLOTTED		
NO.	TEMPLATE		
	AREAS		
	CHECKED		

ORIGINAL SURVEY	SURVEYED	BY	DATE
NOTE BOOK	PLOTTED		
NO.	TEMPLATE		
	AREAS		
	CHECKED		

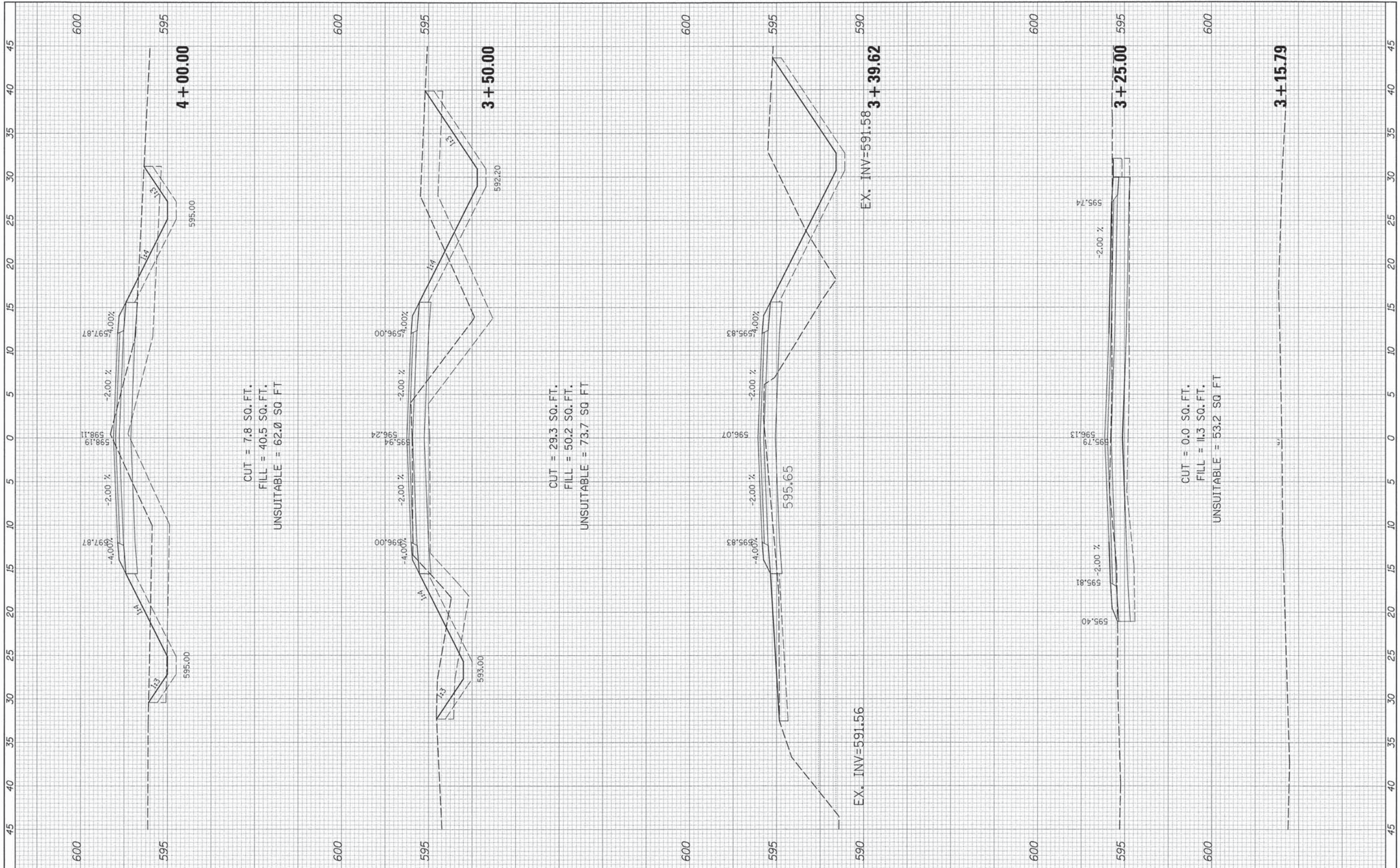


FILE NAME *	USER NAME = David.Landwehr	DESIGNED -	REVISED -	<b>STATE OF ILLINOIS DEPARTMENT OF TRANSPORTATION</b>	<b>CAL-SAG GREENWAY TRAIL CROSS SECTIONS</b>			F.A. RTE.	SECTION	COUNTY	TOTAL SHEETS	SHEET NO.
#FILEL*	PLOT SCALE = 5.0000" / IN.	DRAWN -	REVISED -					13-P4000-00-BT	COOK	109	104	
#MODELNAME*	PLOT DATE = 10/29/2013	CHECKED -	REVISED -		SCALE: SHEET OF SHEETS STA. 139+00.00 TO STA. 140+00.00			CONTRACT NO. 63834		[ILLINOIS] FED. AID PROJECT		
		DATE -	REVISED -									



FINAL SURVEY	CHECKED	BY	DATE
NOTE BOOK	PLOTTED		
AREAS	TEMPLATE		
AREAS	CHECKED		

ORIGINAL SURVEY	CHECKED	BY	DATE
NOTE BOOK	PLOTTED		
AREAS	TEMPLATE		
AREAS	CHECKED		

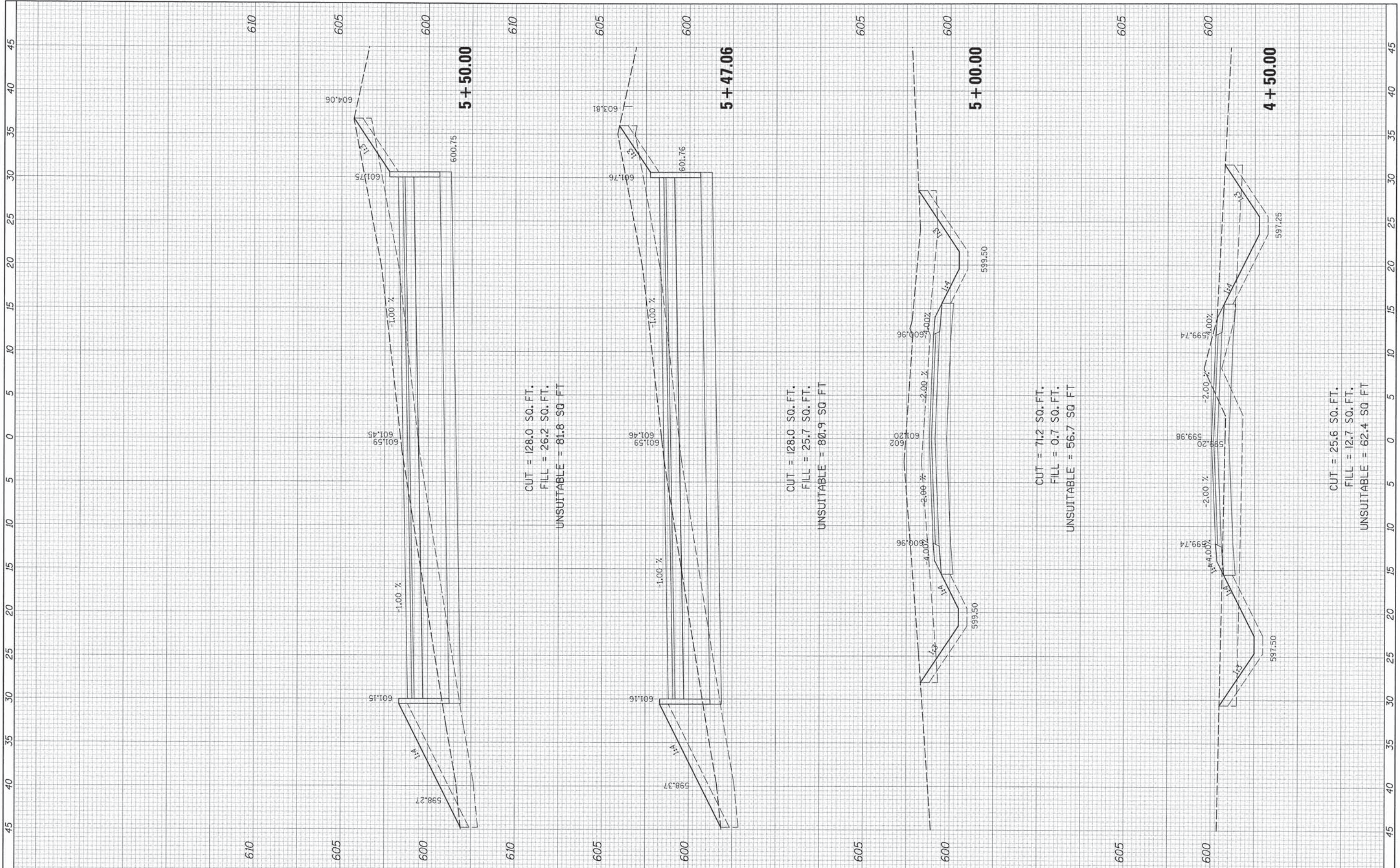


FILE NAME *	USER NAME = David.Landwehr	DESIGNED -	REVISED -	<b>STATE OF ILLINOIS</b> <b>DEPARTMENT OF TRANSPORTATION</b>	<b>CAL-SAG GREENWAY TRAIL CROSS SECTIONS</b>	F.A. RTE.	SECTION	COUNTY	TOTAL SHEETS	SHEET NO.	
#FILE#	PLOT SCALE = 5.0000" = 1' IN.	DRAWN -	REVISED -			13-P4000-00-BT	COOK	109	105		
#MODELNAME*	PLOT DATE = 10/27/2013	CHECKED -	REVISED -			CONTRACT NO. 63834					
		DATE -	REVISED -			ILLINOIS FED. AID PROJECT					
						SCALE:	SHEET	OF	SHEETS	STA. 3+15.79	TO STA. 4+00.00



FINAL SURVEY NO.	SURVEY PLOTTED	DATE
NOTE BOOK NO.	TEMPLATE AREAS CHECKED	

ORIGINAL SURVEY NO.	SURVEY PLOTTED	DATE
NOTE BOOK NO.	TEMPLATE AREAS CHECKED	



CUT = 128.0 SQ. FT.  
 FILL = 26.2 SQ. FT.  
 UNSUITABLE = 81.8 SQ FT

CUT = 128.0 SQ. FT.  
 FILL = 25.7 SQ. FT.  
 UNSUITABLE = 80.9 SQ FT

CUT = 71.2 SQ. FT.  
 FILL = 0.7 SQ. FT.  
 UNSUITABLE = 56.7 SQ FT

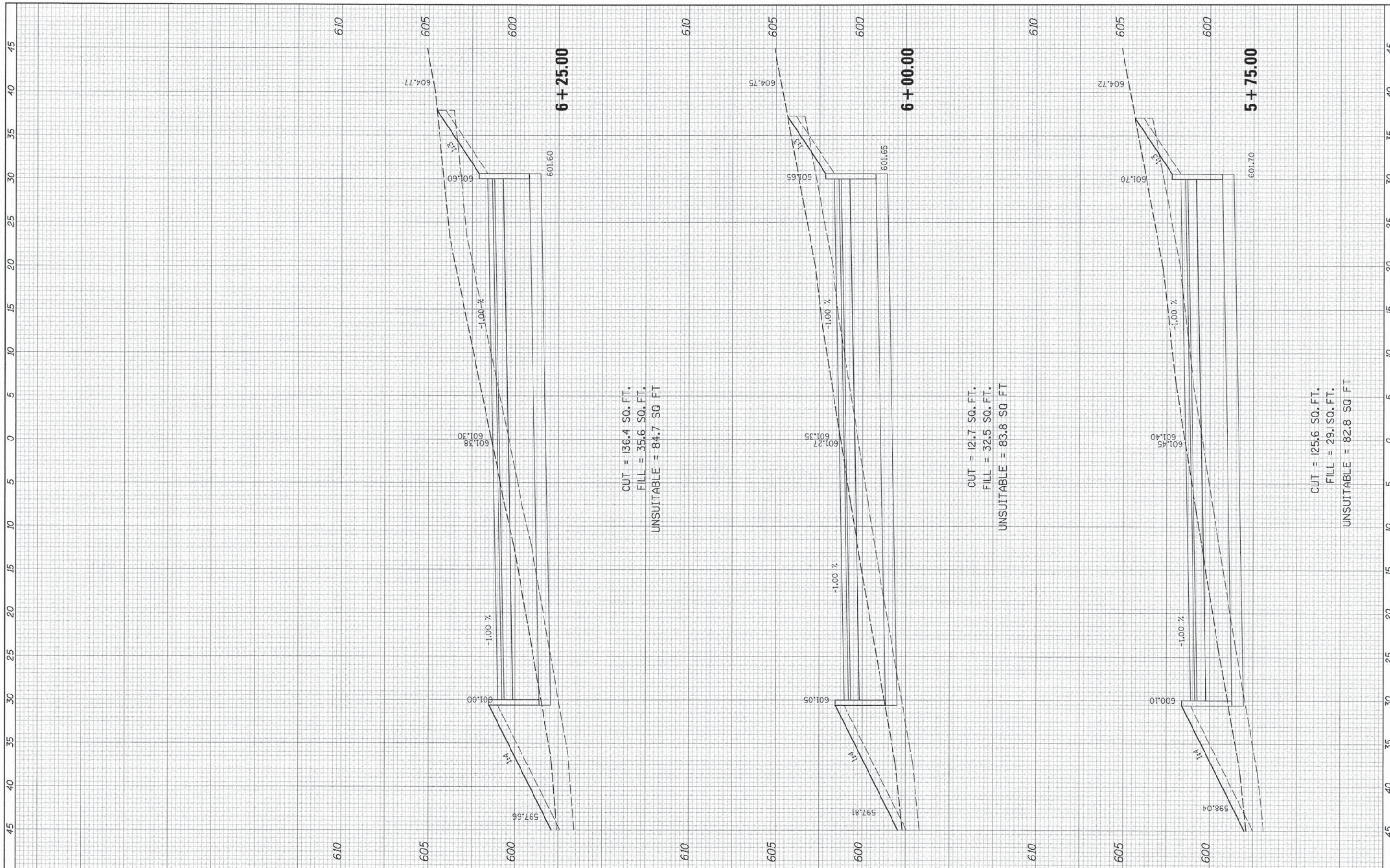
CUT = 25.6 SQ. FT.  
 FILL = 12.7 SQ. FT.  
 UNSUITABLE = 62.4 SQ FT

FILE NAME	USER NAME = David.Landwehr	DESIGNED -	REVISED -	<b>STATE OF ILLINOIS</b> <b>DEPARTMENT OF TRANSPORTATION</b>	<b>CAL-SAG GREENWAY TRAIL CROSS SECTIONS</b>			F.A. RTE.	SECTION	COUNTY	TOTAL SHEETS	SHEET NO.	
#FILEL#	PLOT SCALE = 5.0000' / 1"	DRAWN -	REVISED -		SCALE:	SHEET	OF	SHEETS	STA. 4+50.00	TO STA. 5+50.00	COOK	109	106
#MODELNAME#	PLOT DATE = 10/27/2013	CHECKED -	REVISED -								CONTRACT NO. 63834		
		DATE -	REVISED -								ILLINOIS FED. AID PROJECT		



FINAL SURVEY	SURVEYED	BY	DATE
NOTE BOOK	NO.:		
AREAS CHECKED			

ORIGINAL SURVEY	SURVEYED	BY	DATE
NOTE BOOK	NO.:		
AREAS CHECKED			



FILE NAME =  
#FILEL#

USER NAME = David.Landwehr  
PLOT SCALE = 5.0000' / IN.  
PLOT DATE = 10/27/2013

DESIGNED -  
DRAWN -  
CHECKED -  
DATE -

REVISED -  
REVISED -  
REVISED -  
REVISED -

STATE OF ILLINOIS  
DEPARTMENT OF TRANSPORTATION

CAL-SAG GREENWAY TRAIL CROSS SECTIONS

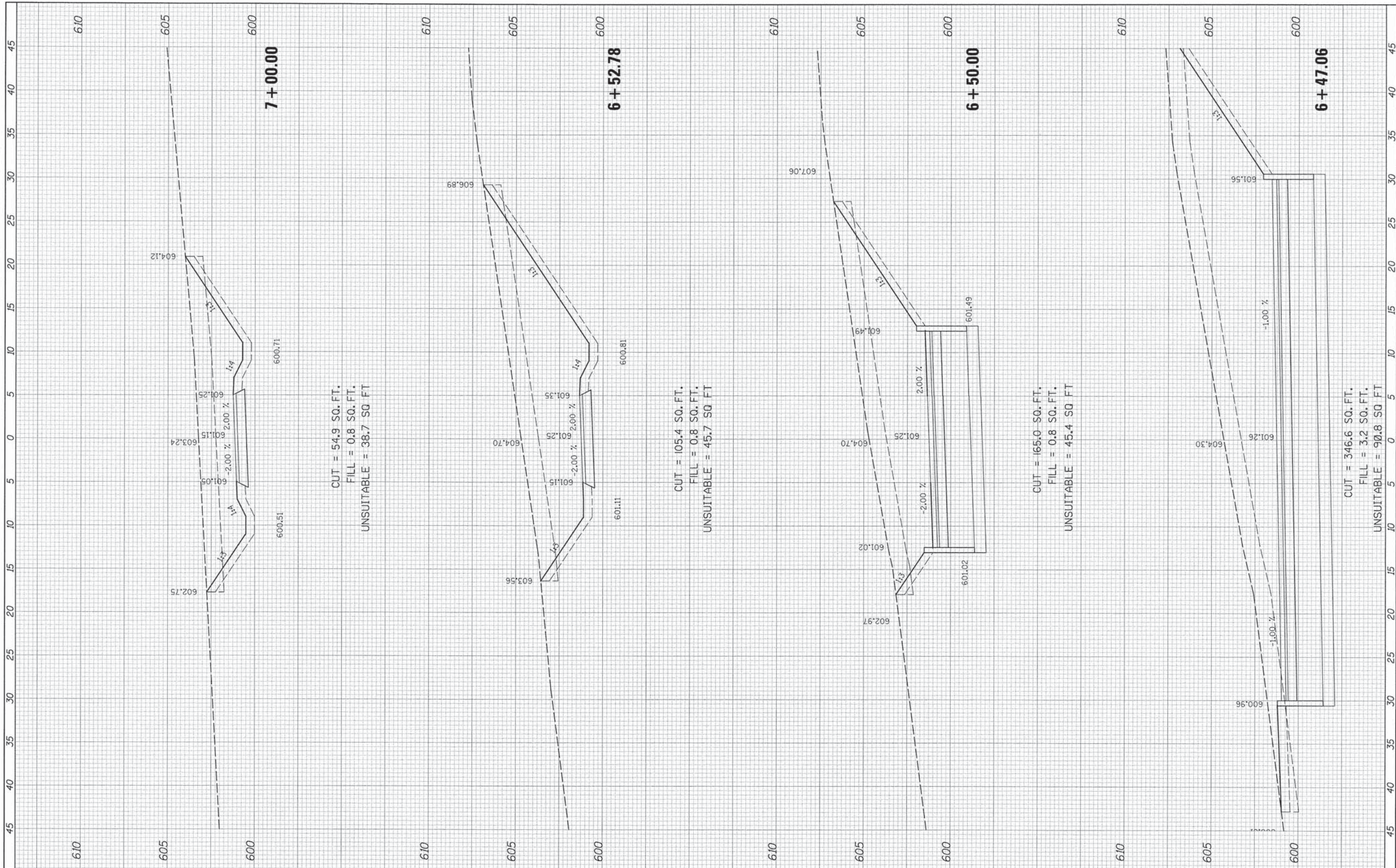
SCALE: SHEET OF SHEETS STA. 5+75.00 TO STA. 6+25.00

F.A. RTE.	SECTION	COUNTY	TOTAL SHEETS	SHEET NO.
	13-P4000-00-BT	COOK	109	107
CONTRACT NO. 63834			ILLINOIS FED. AID PROJECT	



FINAL SURVEY	DATE
NO. _____	BY _____
NO. _____	DATE _____
NO. _____	BY _____
NO. _____	DATE _____
NO. _____	BY _____

ORIGINAL SURVEY	DATE
NO. _____	BY _____
NO. _____	DATE _____
NO. _____	BY _____
NO. _____	DATE _____
NO. _____	BY _____




FILE NAME =	USER NAME = David.Landwehr	DESIGNED -	REVISED -	<b>STATE OF ILLINOIS DEPARTMENT OF TRANSPORTATION</b>	<b>CAL-SAG GREENWAY TRAIL CROSS SECTIONS</b>			F.A. RTE.	SECTION	COUNTY	TOTAL SHEETS	SHEET NO.
#FILEL#	PLOT SCALE = 5.8000' / IN.	DRAWN -	REVISED -					13-P4000-00-BT	COOK	109	108	
#MODELNAME#	PLOT DATE = 10/27/2013	CHECKED -	REVISED -					CONTRACT NO. 63834				
		DATE -	REVISED -					ILLINOIS FED. AID PROJECT				

SCALE: SHEET OF SHEETS STA. 6+47.06 TO STA. 7+00.00



FINAL SURVEY NO.	SURVEY PLOTTED	BY	DATE
NOTE BOOK NO.	TEMPLATE AREAS CHECKED		

ORIGINAL SURVEY NO.	SURVEY PLOTTED	BY	DATE
NOTE BOOK NO.	TEMPLATE AREAS CHECKED		



FILE NAME *	USER NAME = David.Landwehr	DESIGNED -	REVISED -	<b>STATE OF ILLINOIS DEPARTMENT OF TRANSPORTATION</b>	<b>CAL-SAG GREENWAY TRAIL CROSS SECTIONS</b>			F.A. RTE.	SECTION	COUNTY	TOTAL SHEETS	SHEET NO.	
#FILEL*	PLOT SCALE = 5:8000' / IN.	DRAWN -	REVISED -		SCALE:	SHEET	OF	SHEETS	STA. 7+34.02	TO STA. 7+40.29	COOK	109	109
#MODELNAME*	PLOT DATE = 10/27/2013	CHECKED -	REVISED -		CONTRACT NO. 63834								
		DATE -	REVISED -		ILLINOIS FED. AID PROJECT								