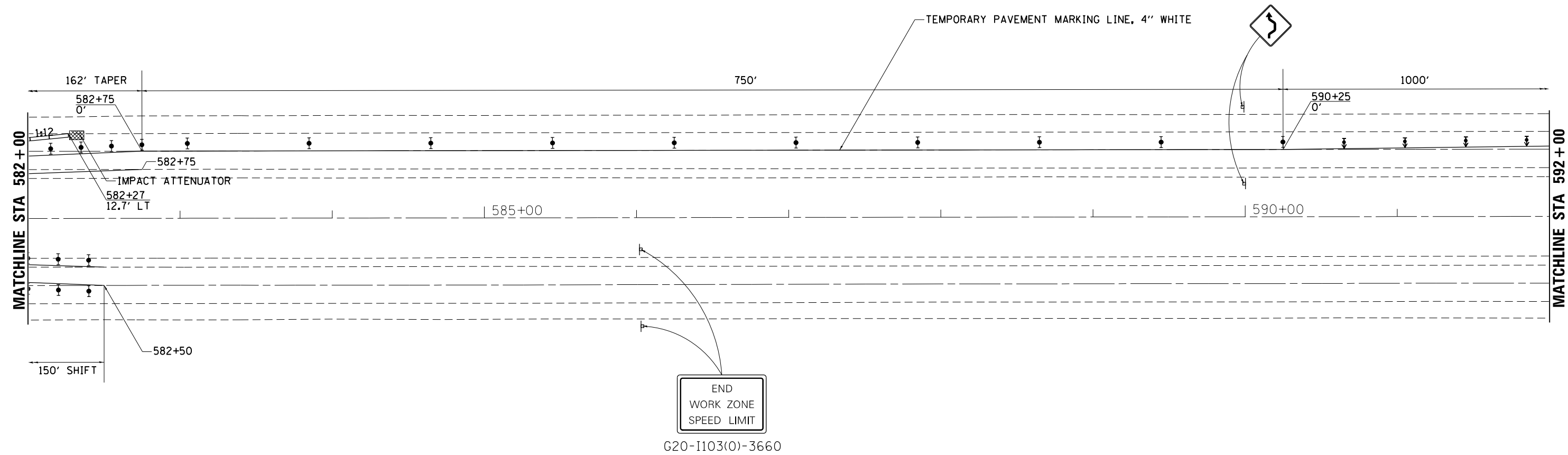
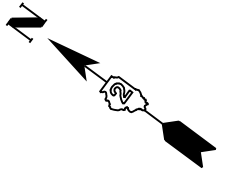










TRAFFIC CONTROL PLAN – STAGE II FOR SN 037-0003 & 037-0004



G20-I103(0)-3660

SYMBOLS

-  Arrow board
-  Work area
-  Sign
-  Direction indicator barricade with steady burn monodirectional light
-  Type II barricade or drum with steady burn monodirectional light
-  Temporary concrete barrier
-  Impact attenuator
-  Drums with steady burning monodirectional light

NOTES

- ① ReflectORIZED temporary pavement marking shall be placed throughout the taper and along-side the work area. The edge line shall be white for right lane closure and yellow for left lane closures.
- ② Barrier wall/guardrail markers at 25' (7.6 m). Markers on right shall be shall be crystal and markers on left shall be amber.
- ③ Offsets shown are from the centerline pavement marking of the direction of travel.
- ④ Barrier wall offsets are to the construction side of the barrier wall.
- ⑤ Refer to Highway Standard 701402 for additional details not shown.

FILE NAME =	USER NAME = dossed	DESIGNED - _____	REVISED - _____
D:\BR\Boss\Henry\64E94 Repairs SN 037-0003 and SN 037-0004\CADD\205509-shr-cover.d		DRAWN - _____	REVISED - _____
Default	PLOT SCALE = 100.0000' / 1in.	CHECKED - _____	REVISED - _____
	PLOT DATE = Mon Jan 06 07:47:56 2014	DATE - _____	REVISED - _____

**STATE OF ILLINOIS
DEPARTMENT OF TRANSPORTATION**

**TRAFFIC CONTROL PLAN FOR SN 037-0003 & 037-0004
STAGE II**

F.A.I. RTE.	SECTION	COUNTY	TOTAL SHEETS	SHEET NO.
74/280	(371HBRM)	HENRY	27	13
CONTRACT NO. 64E94			ILLINOIS FED. AID PROJECT	

SCALE: _____ SHEET ____ OF ____ SHEETS STA. _____ TO STA. _____