
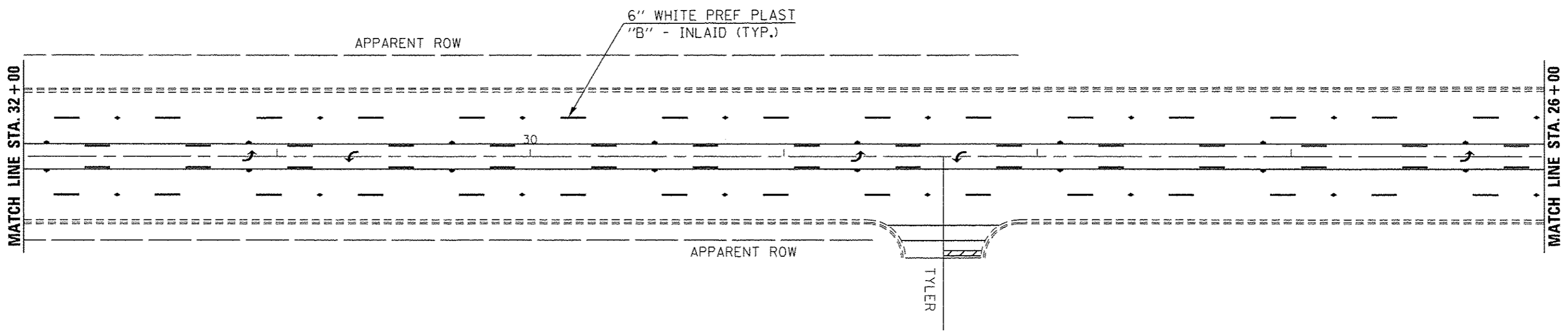
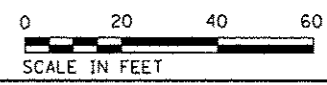
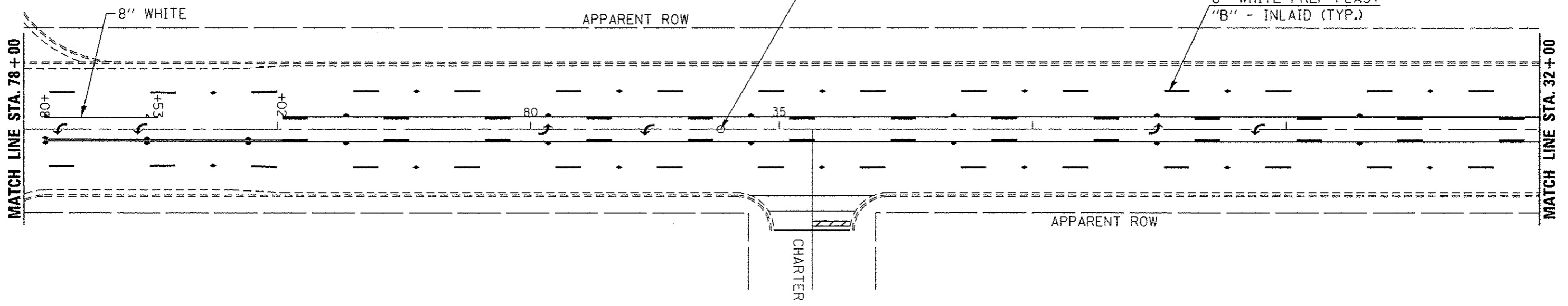


STATION EQUATION  
 STA. 80+75 BK = 35+23 AH  
 (STATIONS DECREASE)



FILE NAME :	USER NAME :	DESIGNED :	REVISED :
at:\p...work\p...dot\dunaenbd\0130229\0365952-sh1-plan.dgn	dunaenbd	-	-
	PLOT SCALE :	CHECKED :	REVISED :
	48.0000' / 1"	-	-
	PLOT DATE :	DATE :	REVISED :
	12/6/2013	-	-

**STATE OF ILLINOIS  
 DEPARTMENT OF TRANSPORTATION**

**PLAN VIEW**

SCALE: 1:20    SHEET NO. 5 OF 7 SHEETS    STA. 78+00 TO STA. 26+00

F.A.P. RTE.	SECTION	COUNTY	TOTAL SHEETS	SHEET NO.
68	28RS-4	DEKALB	27	18
CONTRACT NO. 66952				
ILLINOIS FED. AID PROJECT				