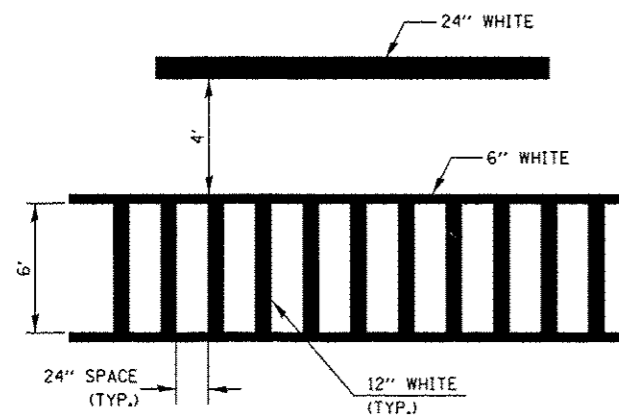
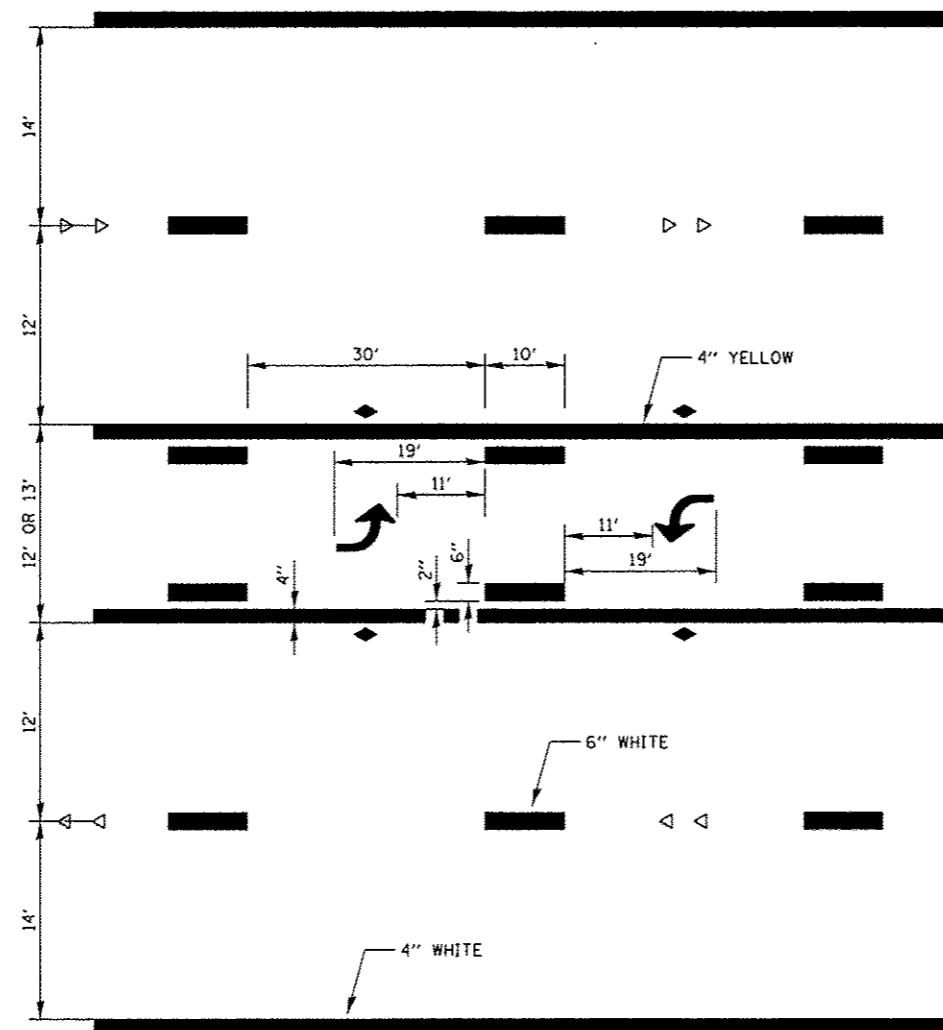


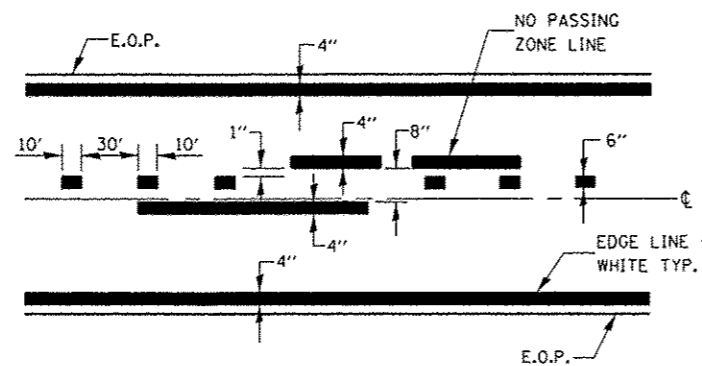
TYPICAL SPACING DETAIL FOR CROSSWALKS AND STOP BARS



TYPICAL SPACING DETAIL FOR CROSSWALKS AND STOP BARS

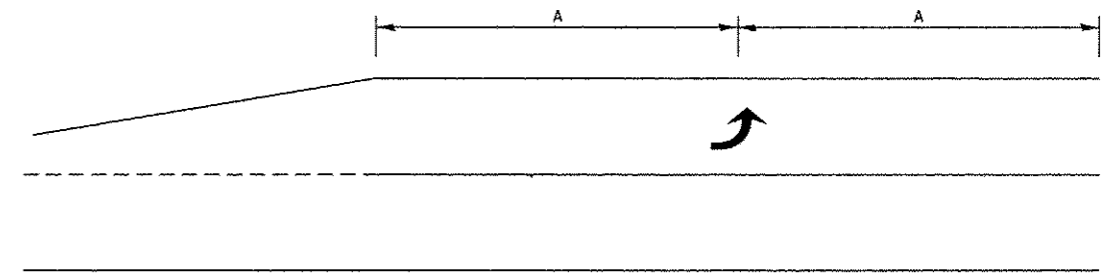


TYPICAL APPLICATION TWO WAY LEFT TURN LANE (TWLTL)

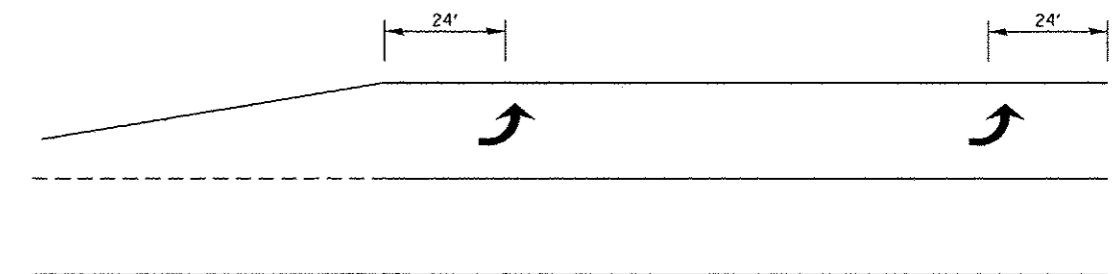


NO PASSING ZONE LINES - YELLOW (SEE TYPICAL SECTIONS)

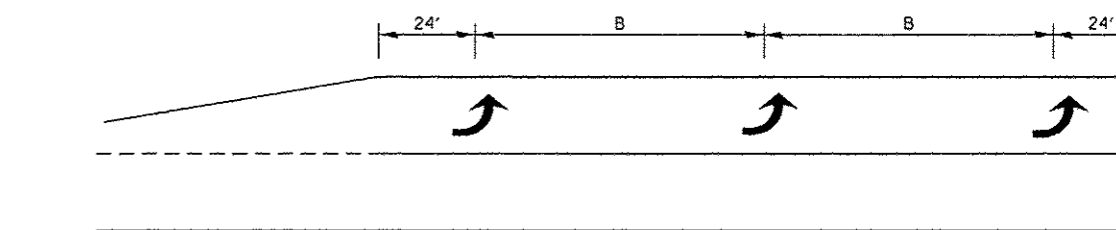
PAVEMENT MARKING



99' AND UNDER



100' TO 149'



150' AND LONGER

TYPICAL PLACEMENT OF ARROWS IN TURN LANES

FILE NAME :	USER NAME : duncanbd	DESIGNED -	REVISED -	STATE OF ILLINOIS DEPARTMENT OF TRANSPORTATION	DETAILS	F.A.P. RTE.	SECTION	COUNTY	TOTAL SHEETS	SHEET NO.	
c:\pwork\pwork\1\duncanbd\138229\030	1952-sh1-detail\judgn	DRAWN -	REVISED -			68	28RS-4	DEKALB	27	23	
	PLOT SCALE = 100,0000' / in.	CHECKED -	REVISED -			CONTRACT NO. 66952					
	PLOT DATE = 12/6/2013	DATE -	REVISED -			SCALE: SHEET NO. 3 OF 7 SHEETS STA. TO STA. FED. ROAD DIST. NO. ILLINOIS FED. AID PROJECT					