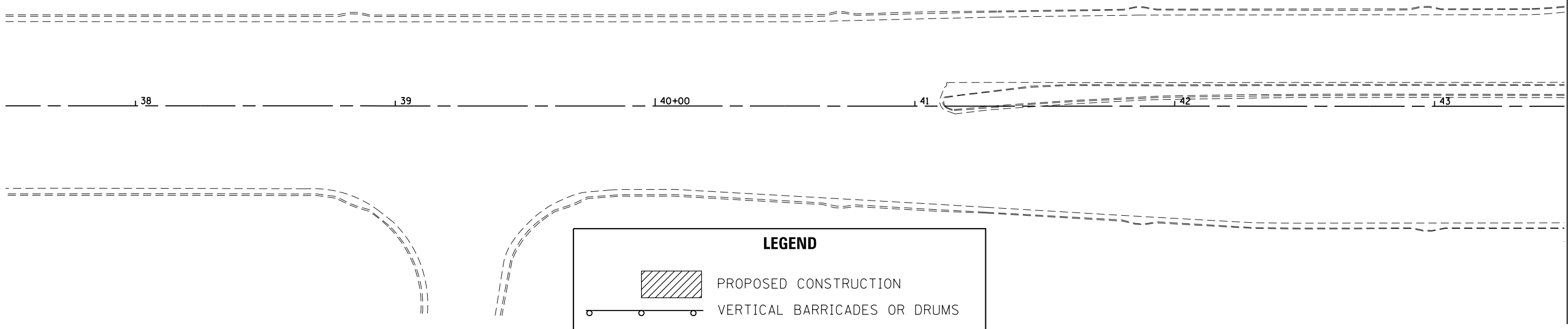
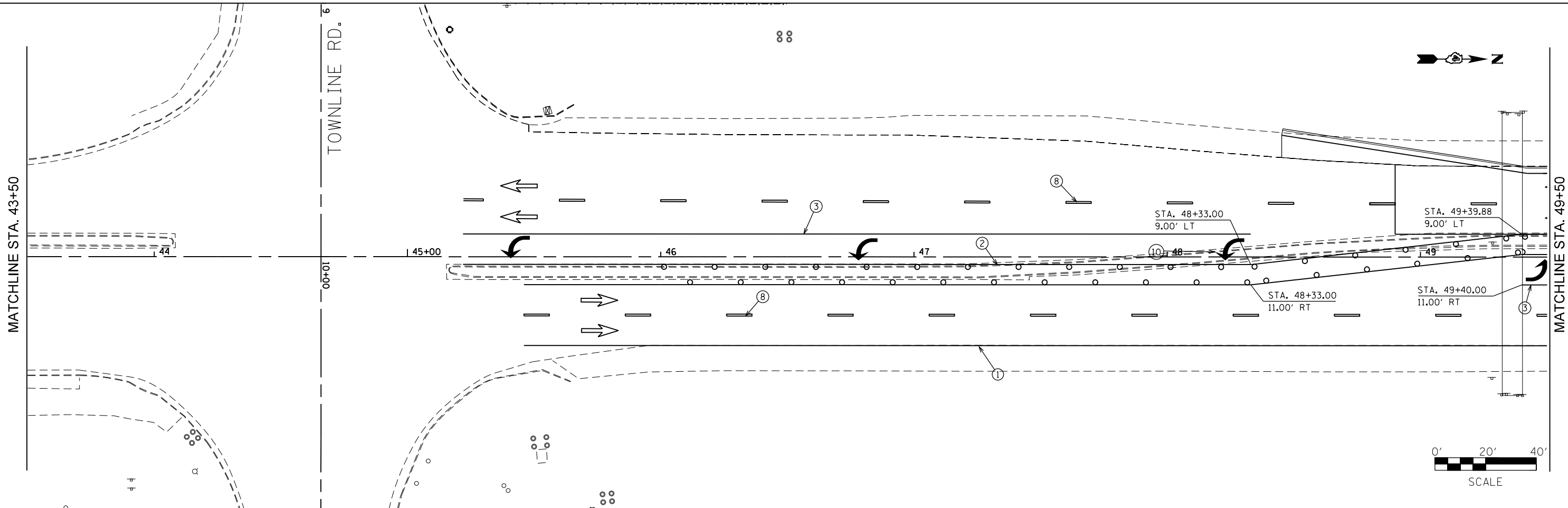


TEMPORARY PAVEMENT MARKING LEGEND			
①	4" SOLID (WHITE)	⑥	24" SOLID (WHITE)
②	4" SOLID (YELLOW)	⑦	4" DOUBLE SOLID (YELLOW)
③	8" SOLID (WHITE)	⑧	6" SKIP DASH (WHITE)
④	12" SOLID (WHITE)	⑨	8" DOTTED (WHITE)
⑤	12" SOLID (YELLOW)	⑩	LETTERS AND SYMBOLS (WHITE)

TEMPORARY RAISED REFLECTIVE PAVEMENT MARKERS LEGEND	
	ONE-WAY CRYSTAL MARKER
	TWO-WAY AMBER MARKER

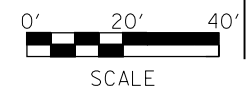


MATCHLINE STA. 43+50



MATCHLINE STA. 43+50

MATCHLINE STA. 49+50



FILE NAME = c:\pwork\pwork\pidot\aubreys\d0346345\d468683-staging.dgn	USER NAME = aubreys	DESIGNED -	REVISED -
	PLOT SCALE = 40.0000' / in.	DRAWN -	REVISED -
	PLOT DATE = 1/29/2014	CHECKED -	REVISED -
Winter		DATE -	REVISED -

**STATE OF ILLINOIS  
DEPARTMENT OF TRANSPORTATION**

**WINTER SHUTDOWN PLAN**

SCALE: SHEET OF SHEETS STA. TO STA.

F.A.U. RTE.	SECTION	COUNTY	TOTAL SHEETS	SHEET NO.
6584	105; (72-7H)BY	PEORIA	487	155
6585	CONTRACT NO. 68683			

ILLINOIS FED. AID PROJECT