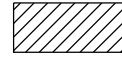

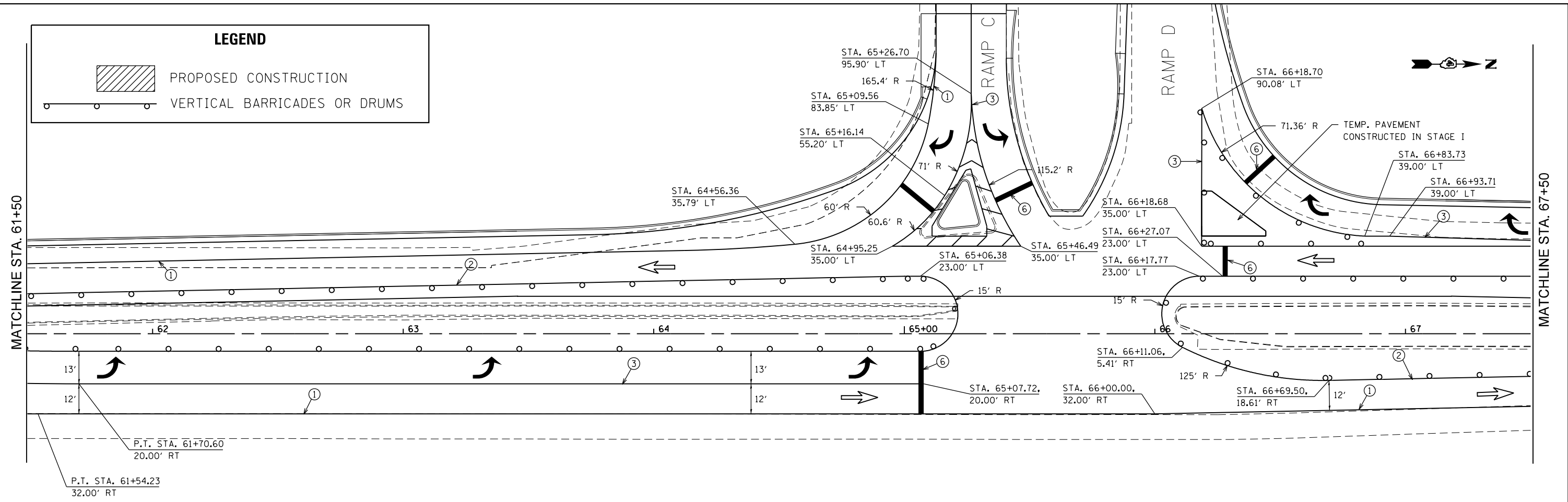


LEGEND

-  PROPOSED CONSTRUCTION
-  VERTICAL BARRICADES OR DRUMS

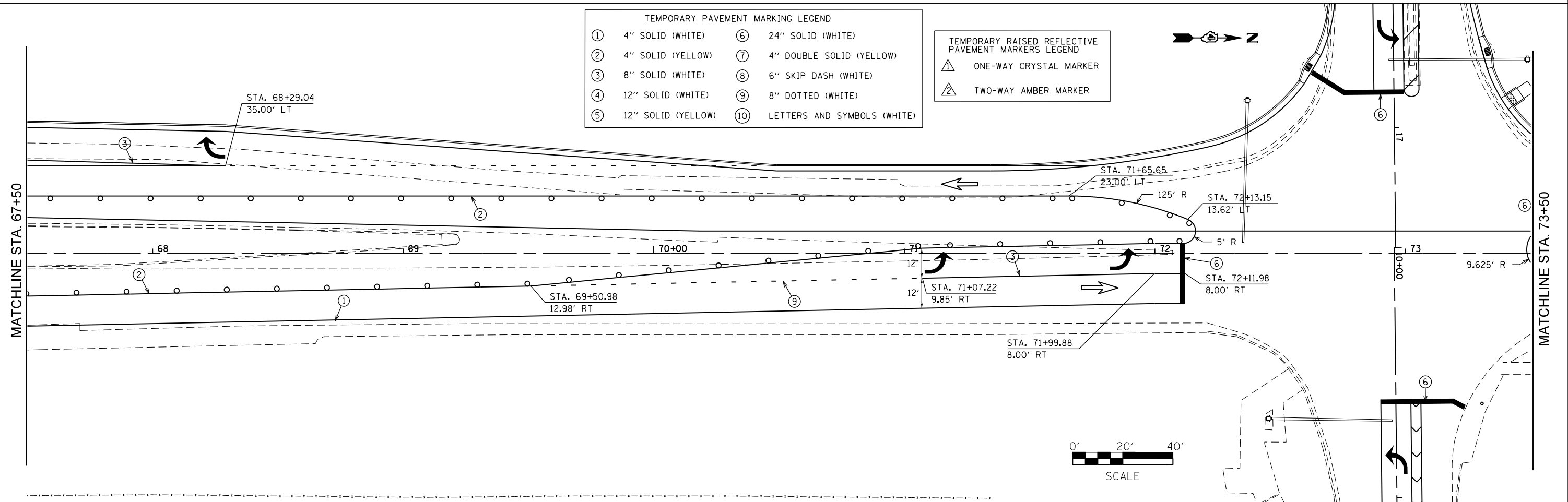
MATCHLINE STA. 61+50

MATCHLINE STA. 67+50





MATCHLINE STA. 67+50

MATCHLINE STA. 73+50



- TEMPORARY PAVEMENT MARKING LEGEND**
- ① 4" SOLID (WHITE)
 - ② 4" SOLID (YELLOW)
 - ③ 8" SOLID (WHITE)
 - ④ 12" SOLID (WHITE)
 - ⑤ 12" SOLID (YELLOW)
 - ⑥ 24" SOLID (WHITE)
 - ⑦ 4" DOUBLE SOLID (YELLOW)
 - ⑧ 6" SKIP DASH (WHITE)
 - ⑨ 8" DOTTED (WHITE)
 - ⑩ LETTERS AND SYMBOLS (WHITE)

- TEMPORARY RAISED REFLECTIVE PAVEMENT MARKERS LEGEND**
-  ONE-WAY CRYSTAL MARKER
 -  TWO-WAY AMBER MARKER



FILE NAME =	USER NAME = horstkj	DESIGNED -	REVISED -
et:\pw\work\p\midot\horstkj\d0346345\0468683-staging.dgn		DRAWN -	REVISED -
Winter	PLOT SCALE = 40.0000' / in.	CHECKED -	REVISED -
	PLOT DATE = 2/26/2014	DATE -	REVISED -

**STATE OF ILLINOIS
DEPARTMENT OF TRANSPORTATION**

WINTER SHUTDOWN PLAN

SCALE: SHEET OF SHEETS STA. TO STA.

F.A.U. RTE.	SECTION	COUNTY	TOTAL SHEETS	SHEET NO.
6584	105; (72-7HB)BY	PEORIA	487	157
6585			CONTRACT NO. 68683	

ILLINOIS FED. AID PROJECT