
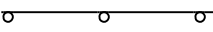
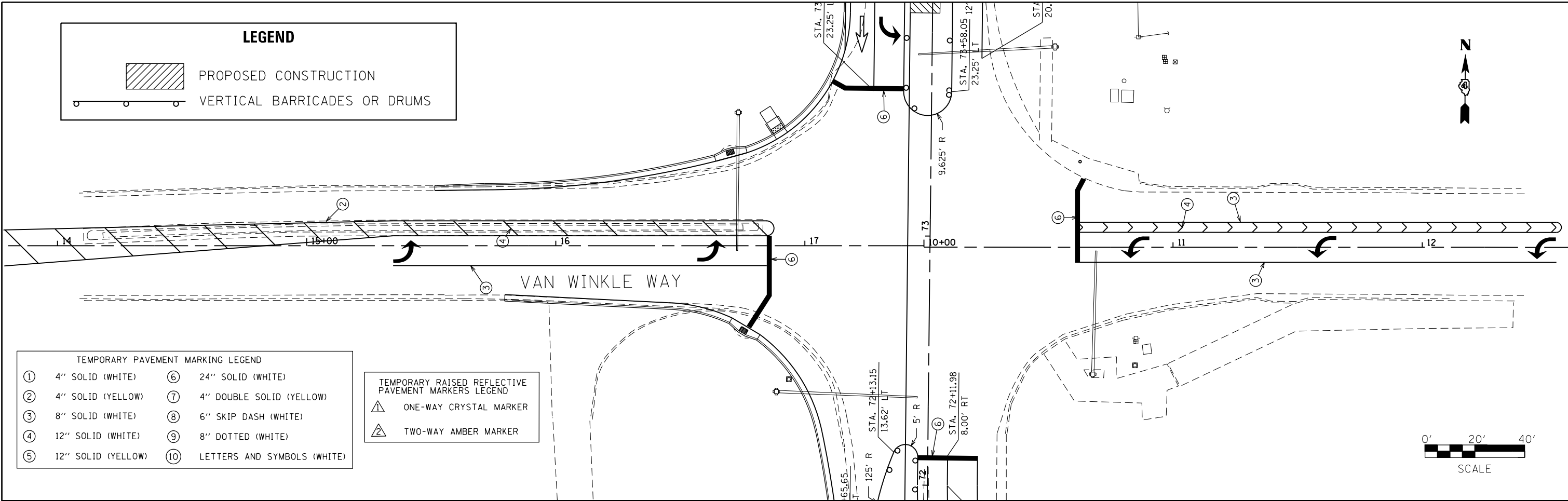


LEGEND

 PROPOSED CONSTRUCTION



 VERTICAL BARRICADES OR DRUMS

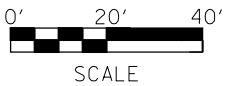


TEMPORARY PAVEMENT MARKING LEGEND

①	4" SOLID (WHITE)	⑥	24" SOLID (WHITE)
②	4" SOLID (YELLOW)	⑦	4" DOUBLE SOLID (YELLOW)
③	8" SOLID (WHITE)	⑧	6" SKIP DASH (WHITE)
④	12" SOLID (WHITE)	⑨	8" DOTTED (WHITE)
⑤	12" SOLID (YELLOW)	⑩	LETTERS AND SYMBOLS (WHITE)

TEMPORARY RAISED REFLECTIVE PAVEMENT MARKERS LEGEND

	ONE-WAY CRYSTAL MARKER
	TWO-WAY AMBER MARKER



FILE NAME =	USER NAME = horstkj	DESIGNED -	REVISED -
et:\pw\work\p\idot\horstkj\d0346345\0468683-staging.dgn		DRAWN -	REVISED -
WINTER	PLOT SCALE = 40.0000' / in.	CHECKED -	REVISED -
	PLOT DATE = 2/26/2014	DATE -	REVISED -

**STATE OF ILLINOIS
DEPARTMENT OF TRANSPORTATION**

WINTER SHUTDOWN PLAN

SCALE: SHEET OF SHEETS STA. TO STA.

F.A.U. RTE.	SECTION	COUNTY	TOTAL SHEETS	SHEET NO.
6584	105: (72-7HB)BY	PEORIA	487	159
6585	CONTRACT NO. 68683			
ILLINOIS FED. AID PROJECT				