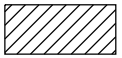
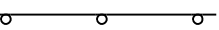
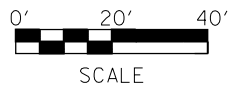
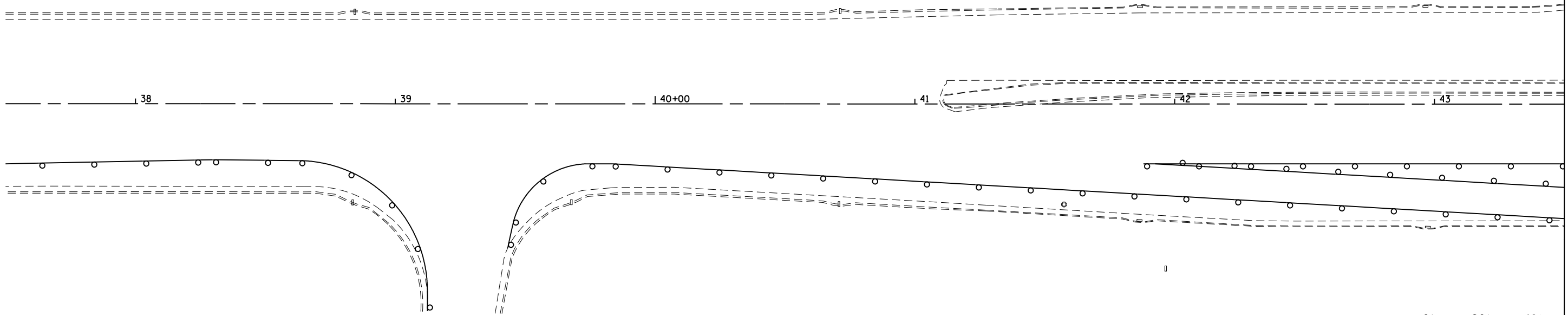


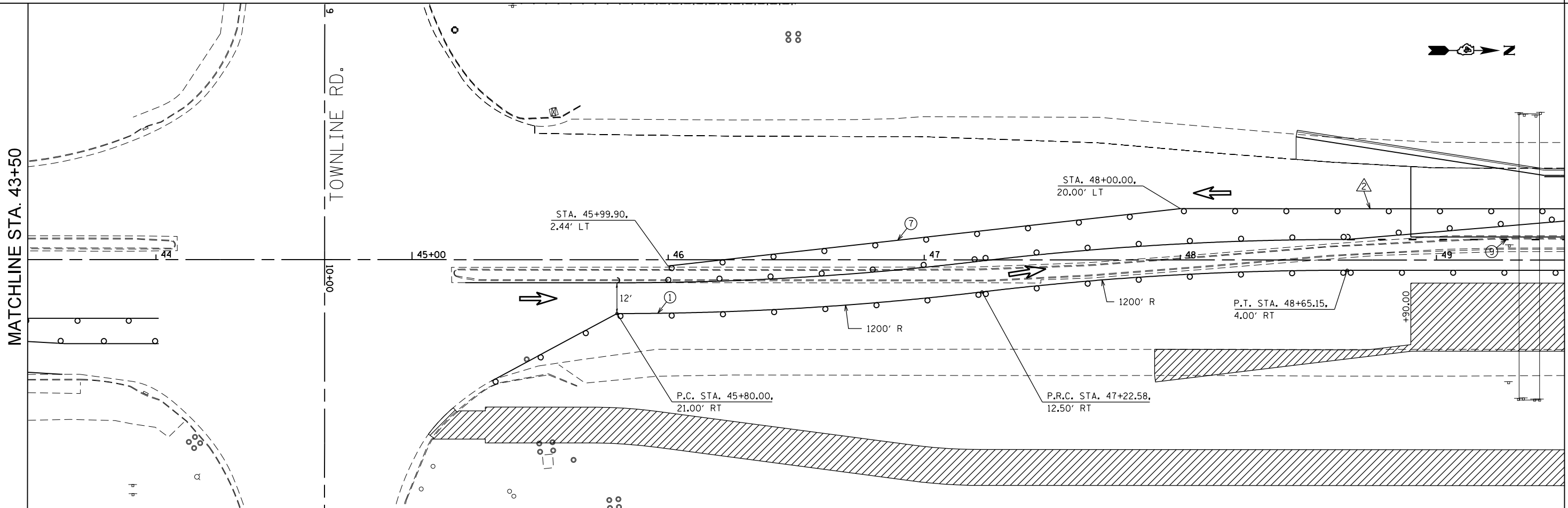
TEMPORARY PAVEMENT MARKING LEGEND			
①	4" SOLID (WHITE)	⑥	24" SOLID (WHITE)
②	4" SOLID (YELLOW)	⑦	4" DOUBLE SOLID (YELLOW)
③	8" SOLID (WHITE)	⑧	6" SKIP DASH (WHITE)
④	12" SOLID (WHITE)	⑨	8" DOTTED (WHITE)
⑤	12" SOLID (YELLOW)	⑩	LETTERS AND SYMBOLS (WHITE)

TEMPORARY RAISED REFLECTIVE PAVEMENT MARKERS LEGEND	
▲	ONE-WAY CRYSTAL MARKER
◀▶	TWO-WAY AMBER MARKER

LEGEND	
	PROPOSED CONSTRUCTION
	VERTICAL BARRICADES OR DRUMS



MATCHLINE STA. 43+50



MATCHLINE STA. 43+50

MATCHLINE STA. 49+50

FILE NAME =	USER NAME = aubreys	DESIGNED -	REVISED -
c:\pwork\pwork\dot\aubreys\d0346345\0468683-staging.dgn		DRAWN -	REVISED -
PLOT SCALE = 40.0000' / in.		CHECKED -	REVISED -
PLOT DATE = 1/29/2014		DATE -	REVISED -

STATE OF ILLINOIS  
DEPARTMENT OF TRANSPORTATION

STAGE II PLAN

SCALE: SHEET OF SHEETS STA. TO STA.

F.A.U. RTE.	SECTION	COUNTY	TOTAL SHEETS	SHEET NO.
6584	105; (72-7H)BY	PEORIA	487	164
6585	CONTRACT NO. 68683			

ILLINOIS FED. AID PROJECT