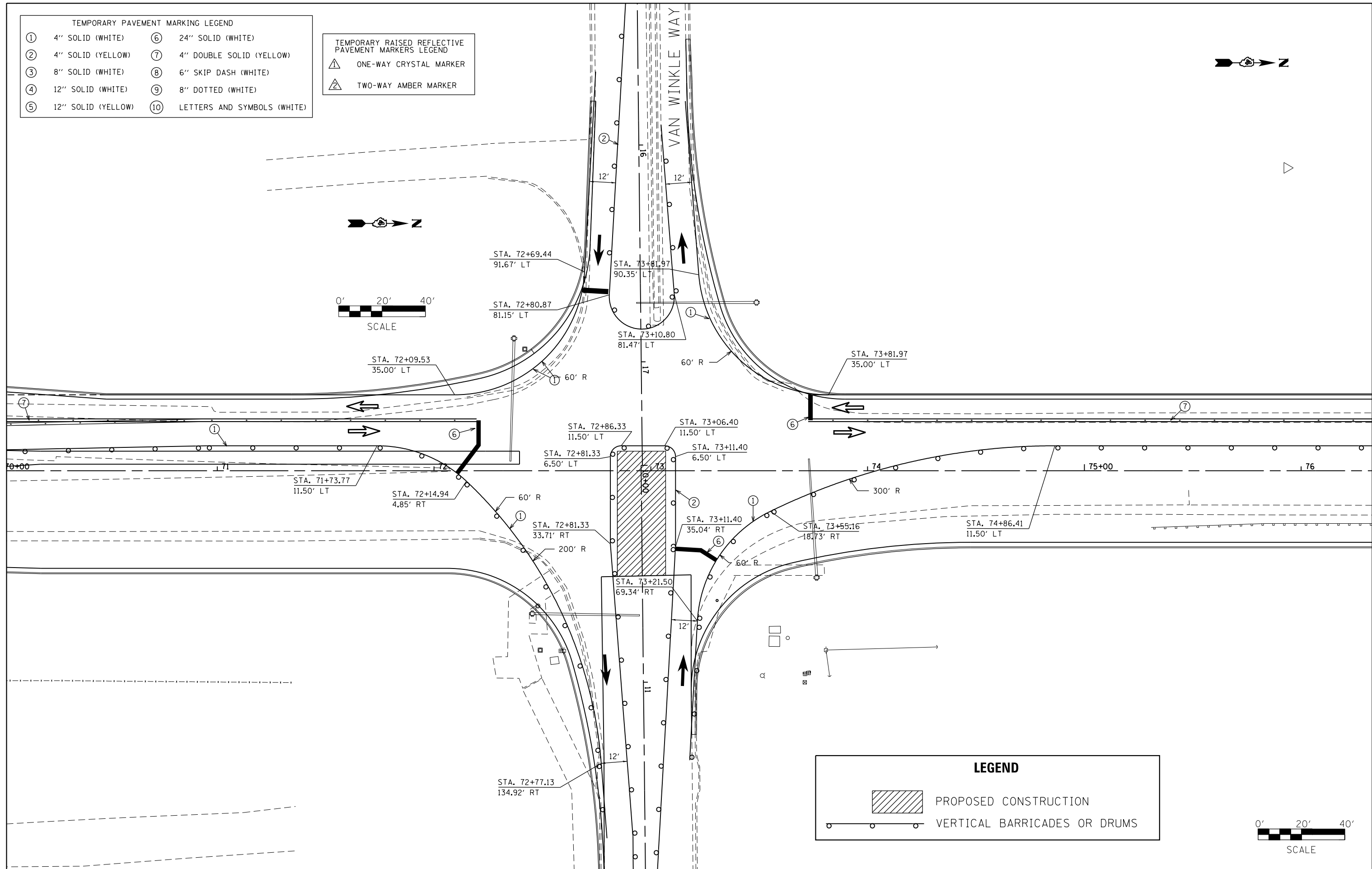
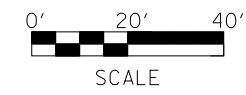
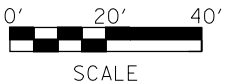


TEMPORARY PAVEMENT MARKING LEGEND			
①	4" SOLID (WHITE)	⑥	24" SOLID (WHITE)
②	4" SOLID (YELLOW)	⑦	4" DOUBLE SOLID (YELLOW)
③	8" SOLID (WHITE)	⑧	6" SKIP DASH (WHITE)
④	12" SOLID (WHITE)	⑨	8" DOTTED (WHITE)
⑤	12" SOLID (YELLOW)	⑩	LETTERS AND SYMBOLS (WHITE)

TEMPORARY RAISED REFLECTIVE PAVEMENT MARKERS LEGEND	
▲	ONE-WAY CRYSTAL MARKER
▲	TWO-WAY AMBER MARKER



LEGEND	
	PROPOSED CONSTRUCTION
	VERTICAL BARRICADES OR DRUMS



FILE NAME =	USER NAME = aubreygs	DESIGNED -	REVISED -
ei:\pw\work\p\idot\aubreygs\d0346345\0468683-staging.dgn		DRAWN -	REVISED -
Stage IIB	PLOT SCALE = 40.0000' / in.	CHECKED -	REVISED -
	PLOT DATE = 1/29/2014	DATE -	REVISED -

**STATE OF ILLINOIS  
DEPARTMENT OF TRANSPORTATION**

**STAGE IIB PLAN**

SCALE:	SHEET	OF	SHEETS	STA.	TO	STA.
--------	-------	----	--------	------	----	------

F.A.P. RTE.	SECTION	COUNTY	TOTAL SHEETS	SHEET NO.
6584	105; (72-7H)BY	PEORIA	487	176
6585				

**CONTRACT NO. 68683**

ILLINOIS FED. AID PROJECT