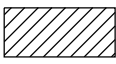
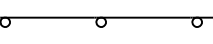


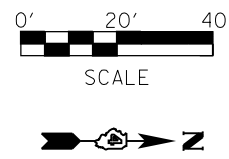
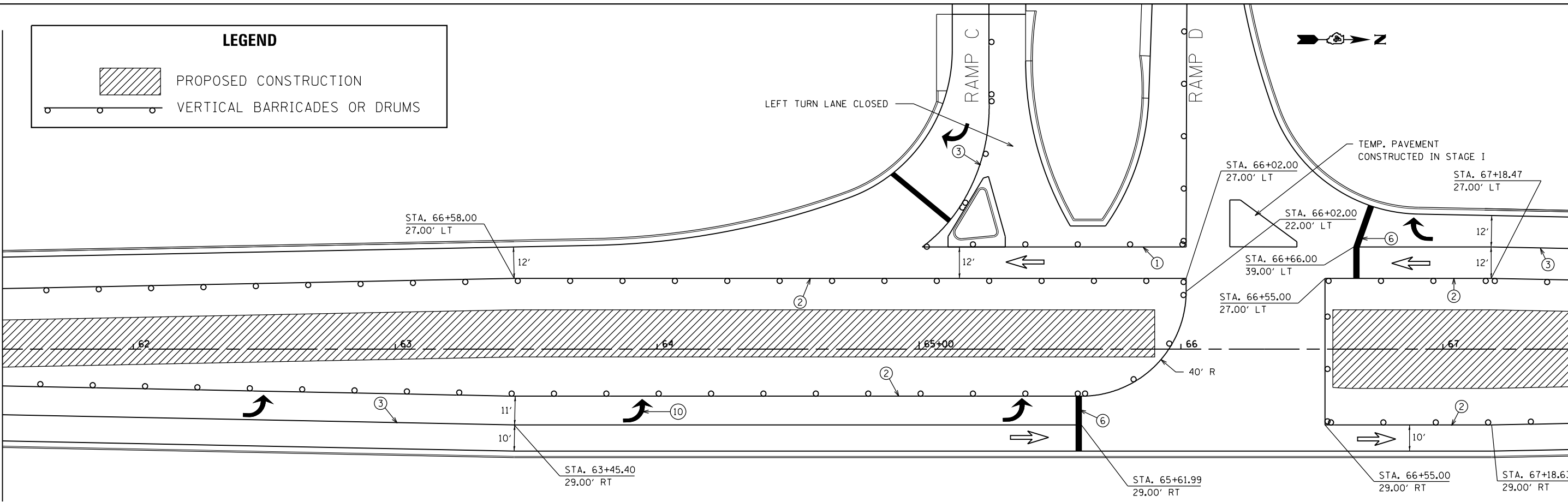
LEGEND

 PROPOSED CONSTRUCTION

 VERTICAL BARRICADES OR DRUMS

MATCHLINE STA. 61+50



MATCHLINE STA. 67+50



TEMPORARY PAVEMENT MARKING LEGEND

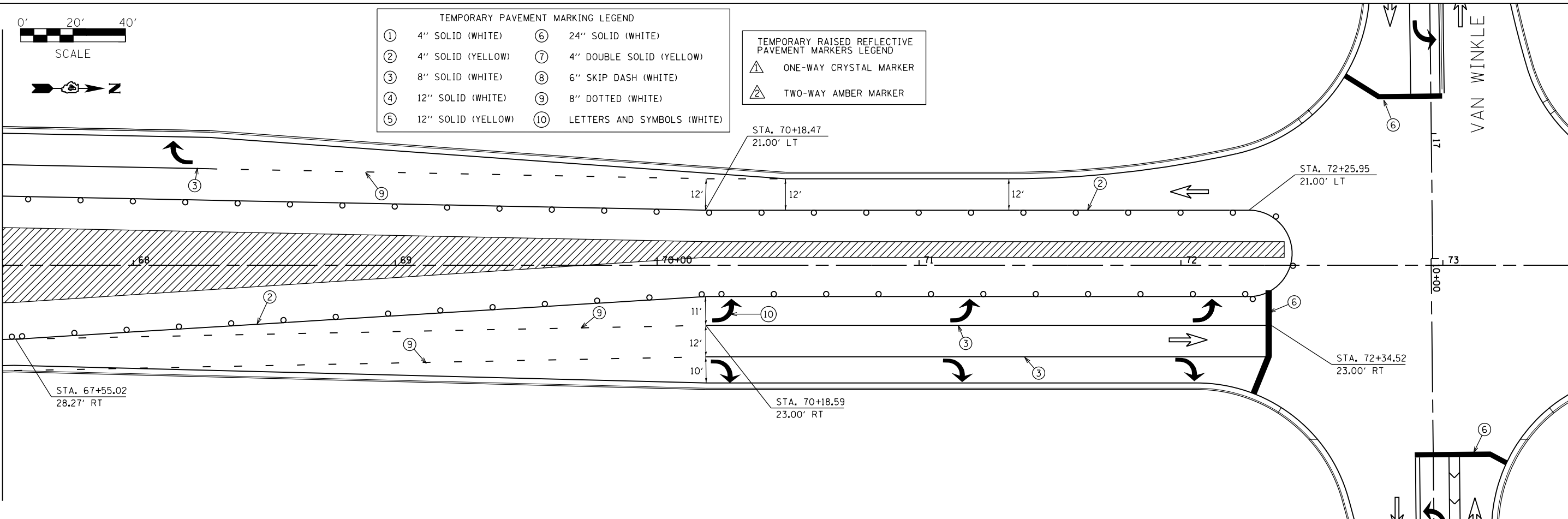
① 4" SOLID (WHITE)	⑥ 24" SOLID (WHITE)
② 4" SOLID (YELLOW)	⑦ 4" DOUBLE SOLID (YELLOW)
③ 8" SOLID (WHITE)	⑧ 6" SKIP DASH (WHITE)
④ 12" SOLID (WHITE)	⑨ 8" DOTTED (WHITE)
⑤ 12" SOLID (YELLOW)	⑩ LETTERS AND SYMBOLS (WHITE)

TEMPORARY RAISED REFLECTIVE PAVEMENT MARKERS LEGEND

	ONE-WAY CRYSTAL MARKER
	TWO-WAY AMBER MARKER

MATCHLINE STA. 67+50

MATCHLINE STA. 73+50



FILE NAME =	USER NAME = aubreys	DESIGNED -	REVISED -
c:\pwork\work\pwork\aubreys\d0346345\046883-staging.dgn		DRAWN -	REVISED -
	PLOT SCALE = 40.0000' / in.	CHECKED -	REVISED -
Stage III	PLOT DATE = 1/29/2014	DATE -	REVISED -

**STATE OF ILLINOIS
DEPARTMENT OF TRANSPORTATION**

STAGE III PLAN

SCALE: SHEET OF SHEETS STA. TO STA.

F.A.U. RTE.	SECTION	COUNTY	TOTAL SHEETS	SHEET NO.
6584	105; (72-7HB)BY	PEORIA	487	181
6585	CONTRACT NO. 68683			

ILLINOIS FED. AID PROJECT