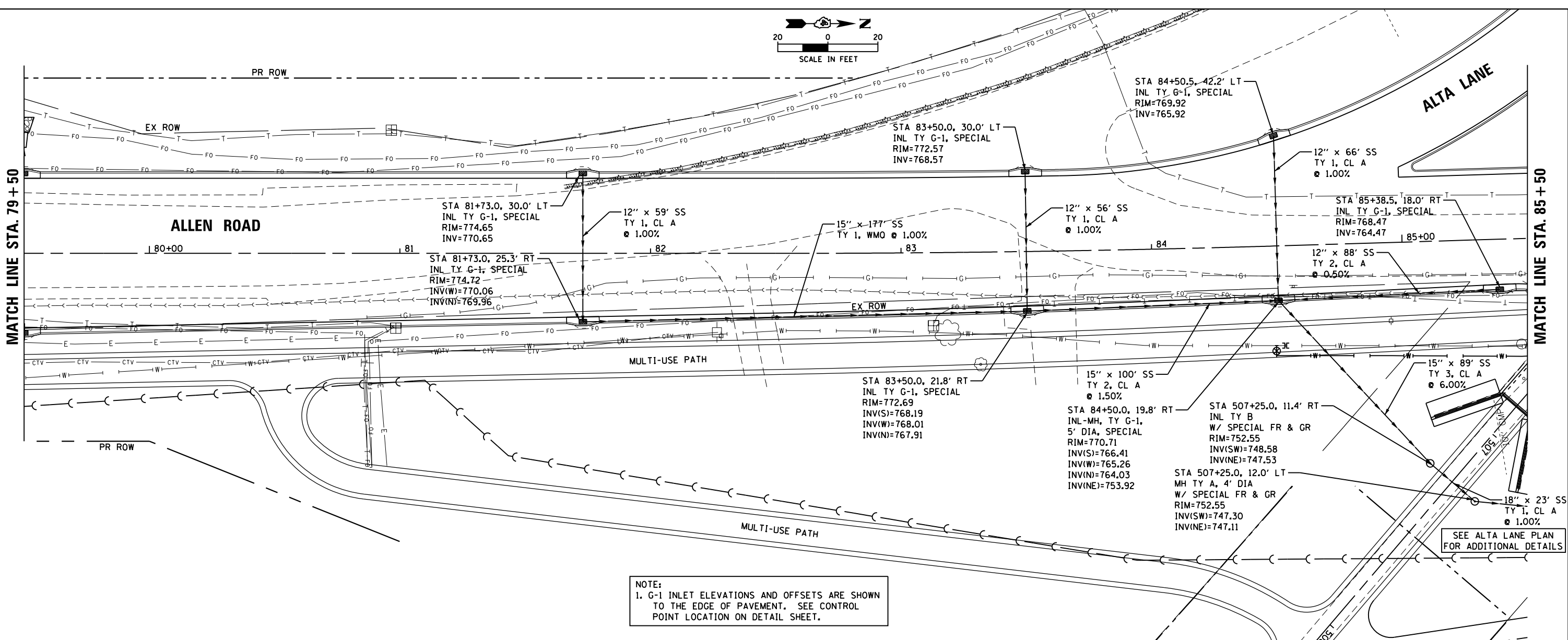
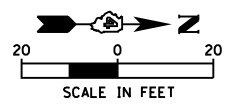
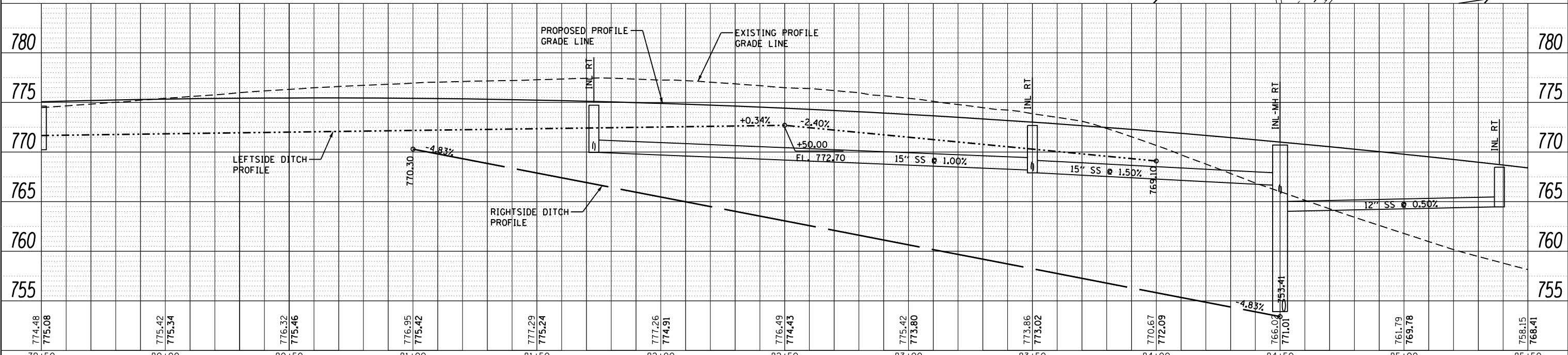


DATE	
BY	
PLAN	SURVEYED
	PLOTTED
	GRADES CHECKED
	STRUCTURE NOTATIONS CHECKED
NOTE BOOK NO.	
CADD FILE NAME	

DATE	
BY	
PROFILE	SURVEYED
	PLOTTED
	GRADES CHECKED
	STRUCTURE NOTATIONS CHECKED
NOTE BOOK NO.	
CADD FILE NAME	



NOTE:  
1. G-1 INLET ELEVATIONS AND OFFSETS ARE SHOWN TO THE EDGE OF PAVEMENT, SEE CONTROL POINT LOCATION ON DETAIL SHEET.



PRAIRIE ENGINEERS OF ILLINOIS, P.C.

FILE NAME =	USER NAME = bbeckstrom	DESIGNED - BAB	REVISED -
I:\Jobs\2013\911301 Allen Road Peoria\Civil\Microstation\0468683-shd-drain7.dgn		DRAWN - BAB	REVISED -
PLOT SCALE = 40.0000' / in.		CHECKED - LDK	REVISED -
DATE = 1/23/2014		DATE = 1/24/14	REVISED -

STATE OF ILLINOIS  
DEPARTMENT OF TRANSPORTATION

ALLEN ROAD IMPROVEMENTS  
STORM SEWER PLAN AND PROFILE - ALLEN ROAD

F.A. RTE.	SECTION	COUNTY	TOTAL SHEETS	SHEET NO.
6584	105: (72-7)HBY	PEORIA	487	205
6585			CONTRACT NO. 68683	

SCALE: 1" = 20' SHEET 205 OF 487 SHEETS STA. 79+50 TO STA. 85+50

ILLINOIS FED. AID PROJECT