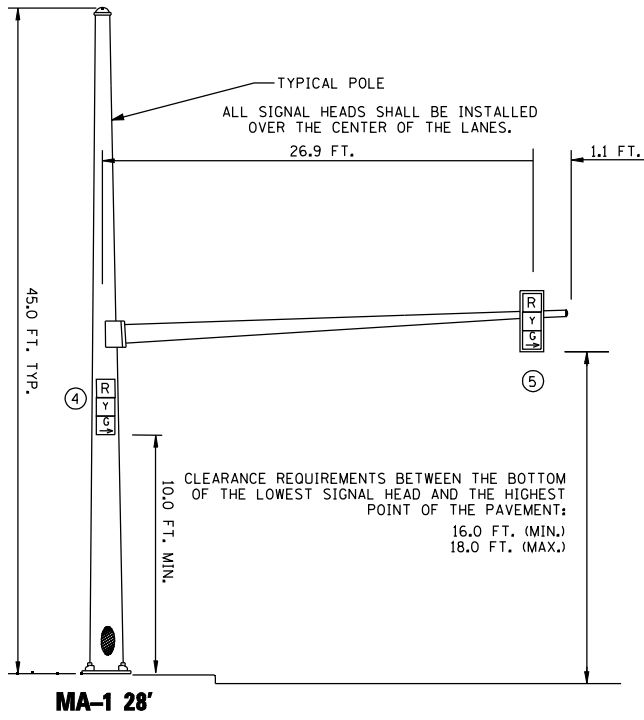
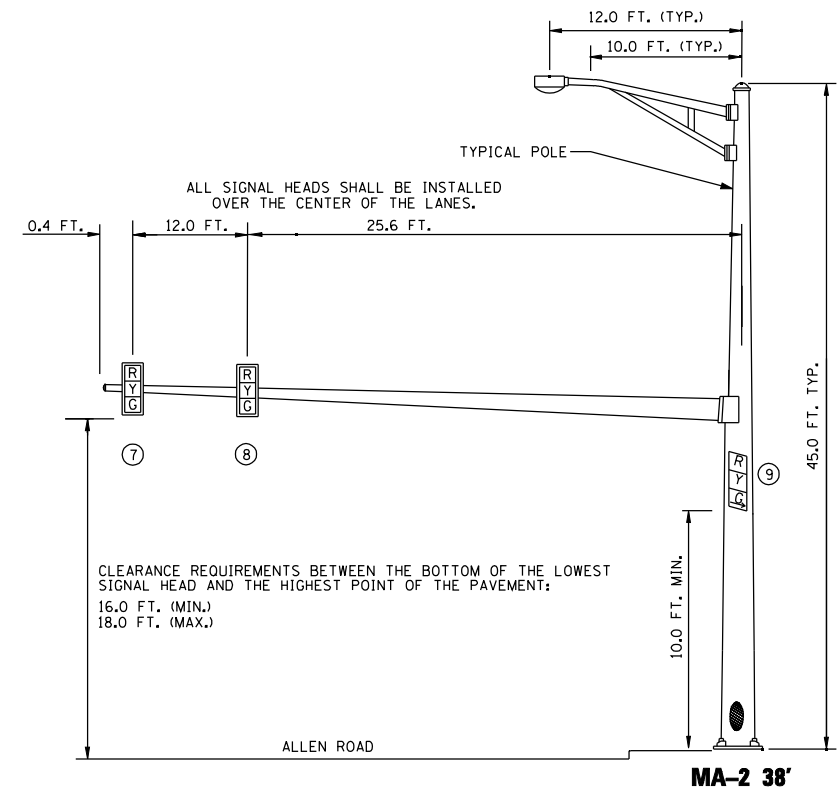


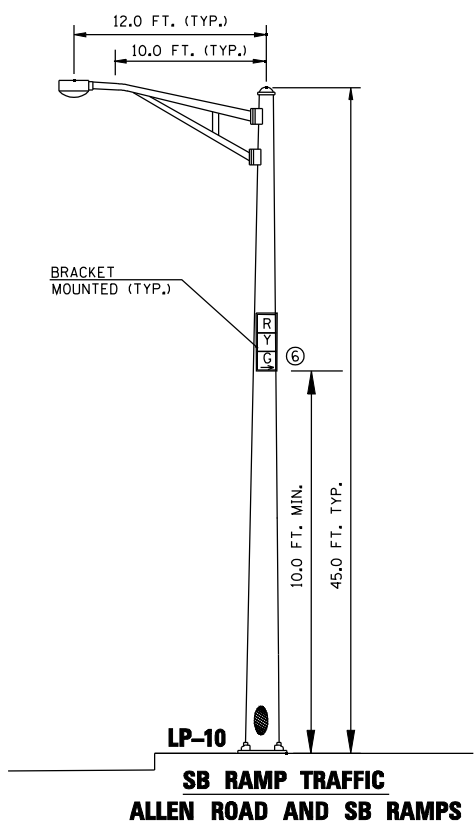
**NORTHBOUND TRAFFIC SIGNAL
ALLEN ROAD AND SB RAMPS**



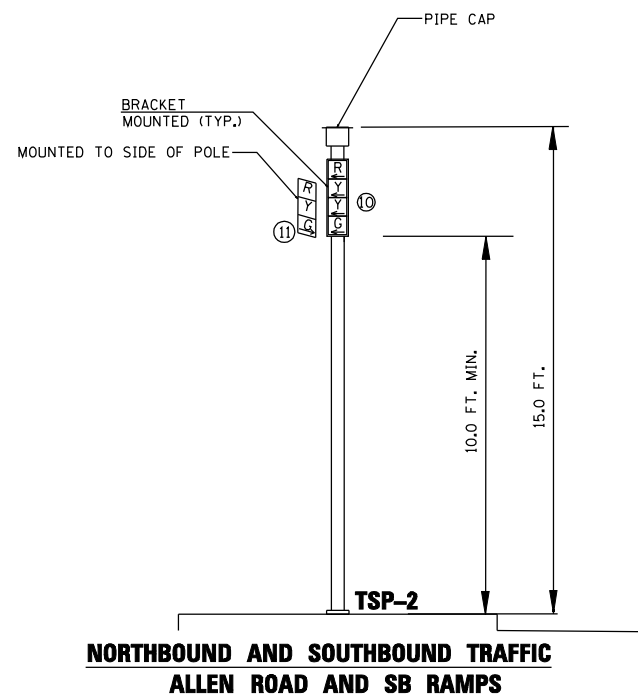
**SB RAMP TRAFFIC SIGNAL
ALLEN ROAD AND SB RAMPS**



**SOUTHBOUND TRAFFIC SIGNAL
ALLEN ROAD AND SB RAMPS**



**SB RAMP TRAFFIC
ALLEN ROAD AND SB RAMPS**



**NORTHBOUND AND SOUTHBOUND TRAFFIC
ALLEN ROAD AND SB RAMPS**



FILE NAME = ...D468683-shr-ts2.dgn
#MODELNAME#

USER NAME = JDOT
PLOT SCALE = 40.0000' / IN.
PLOT DATE = 1/27/2014

DESIGNED - LDC
DRAWN - SMS
CHECKED - GEB
DATE -

REVISED -
REVISED -
REVISED -
REVISED -

**STATE OF ILLINOIS
DEPARTMENT OF TRANSPORTATION**

**ALLEN ROAD IMPROVEMENTS
MAST ARM AND TRAFFIC SIGNAL POST DETAILS
IL 6 SB RAMPS & ALLEN ROAD**

SCALE: SHEET 8 OF 11 SHEETS STA. TO STA.

F.A.U. RTE.	SECTION	COUNTY	TOTAL SHEETS	SHEET NO.
6584	105	PEORIA	487	258
CONTRACT NO. 68683				
ILLINOIS FED. AID PROJECT				