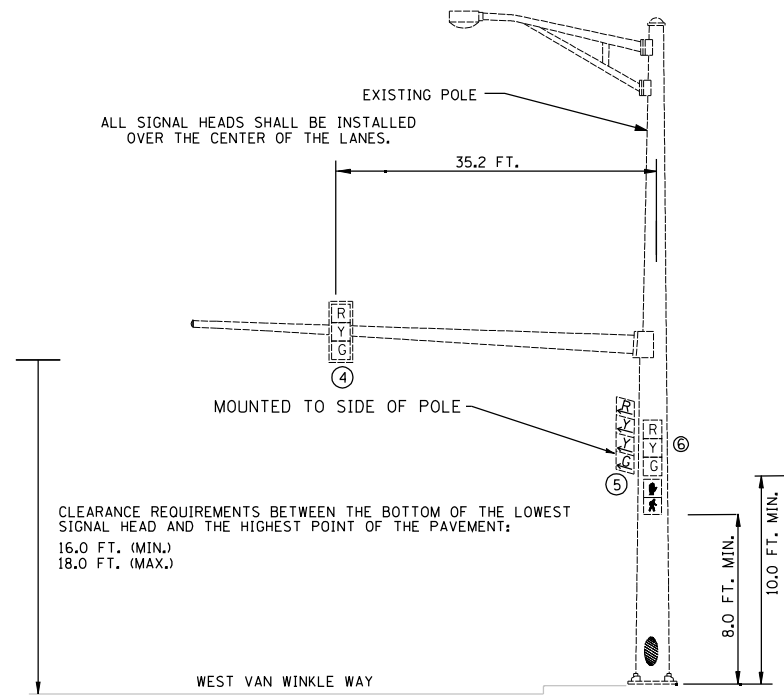


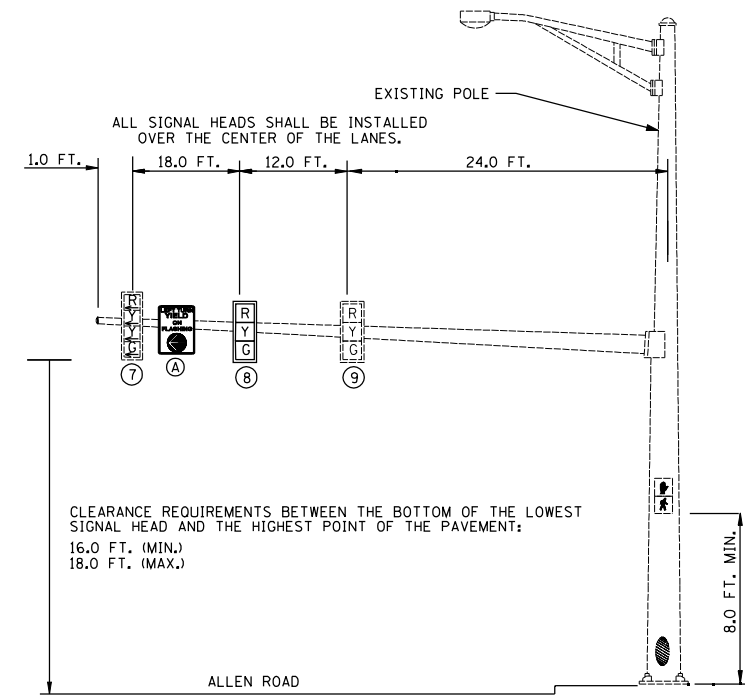
NORTHBOUND TRAFFIC SIGNAL
ALLEN ROAD AND WEST VAN WINKLE WAY

EX MA-1 54'



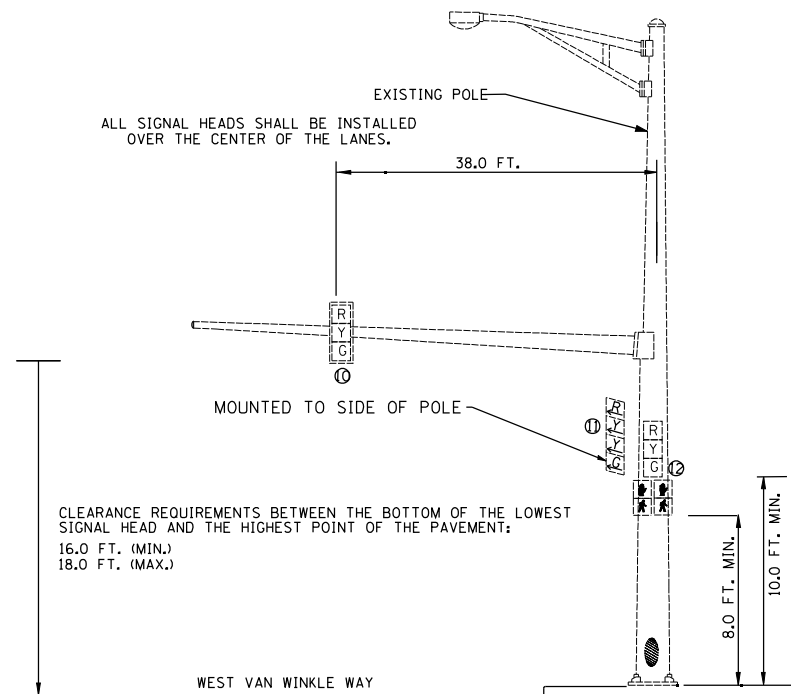
EASTBOUND TRAFFIC SIGNAL
ALLEN ROAD AND WEST VAN WINKLE WAY

REL MA-2 50'



SOUTHBOUND TRAFFIC SIGNAL
ALLEN ROAD AND WEST VAN WINKLE WAY

REL MA-3 55'



WESTBOUND TRAFFIC SIGNAL
ALLEN ROAD AND WEST VAN WINKLE WAY

EX MA-4 55'



FILE NAME = ...D468683-shr-ts3.dgn
#MODELNAME#

USER NAME = JDOT
PLOT SCALE = 40.0000' / IN.
PLOT DATE = 1/27/2014

DESIGNED - LDC
DRAWN - SMS
CHECKED - GEB
DATE -

REVISED -
REVISED -
REVISED -
REVISED -

STATE OF ILLINOIS
DEPARTMENT OF TRANSPORTATION

ALLEN ROAD IMPROVEMENTS
MAST ARM AND TRAFFIC SIGNAL POST DETAILS
WEST VAN WINKLE WAY & ALLEN ROAD

SCALE: SHEET 11 OF 11 SHEETS STA. TO STA.

F.A.U. RTE.	SECTION	COUNTY	TOTAL SHEETS	SHEET NO.
6584	105	PEORIA	487	261
CONTRACT NO. 68683				
ILLINOIS FED. AID PROJECT				