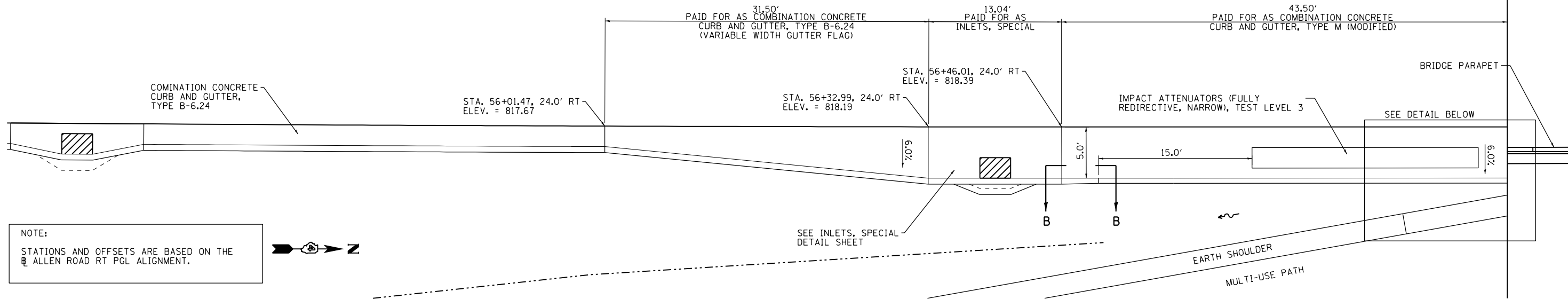


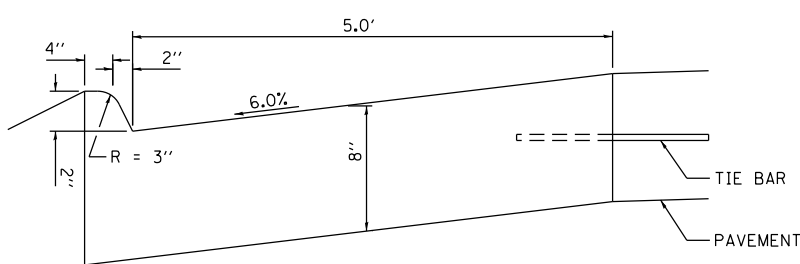
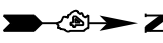
56

ALLEN RD RT PGL

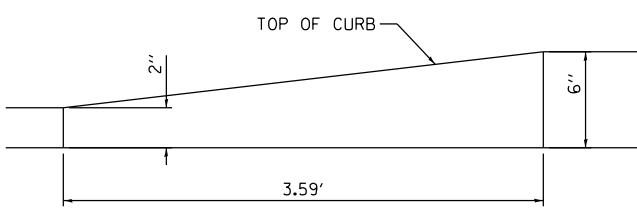
PCC PAVEMENT  
BRIDGE APPROACH  
SLAB



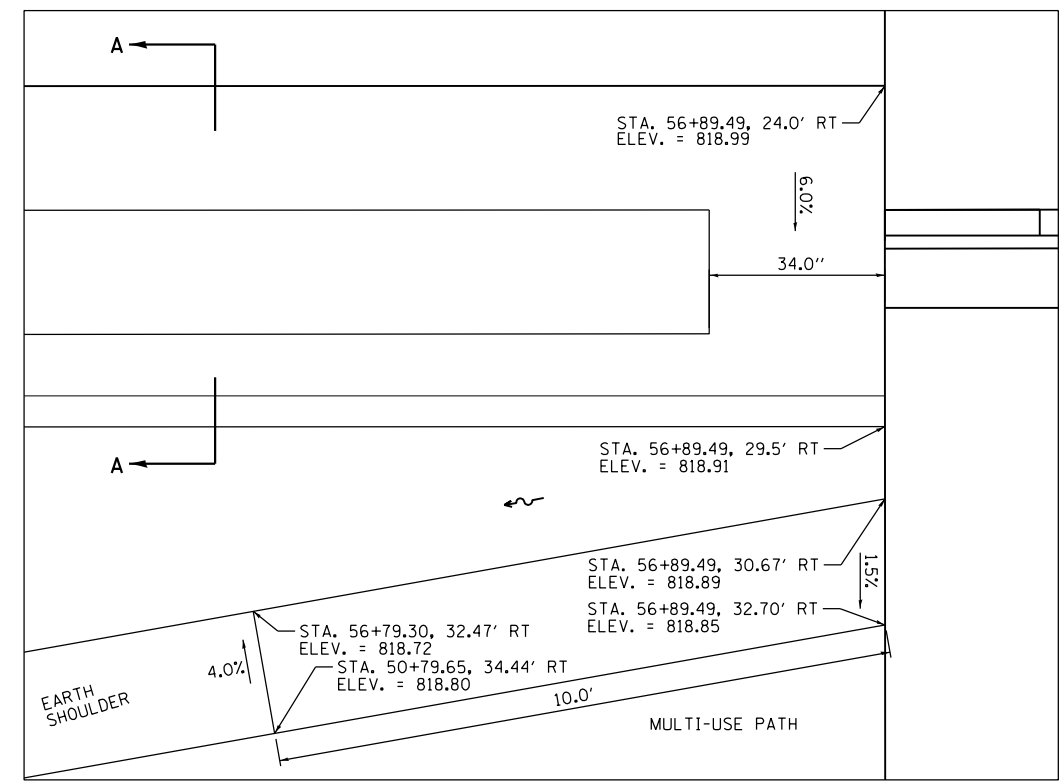
NOTE:  
STATIONS AND OFFSETS ARE BASED ON THE  
ALLEN ROAD RT PGL ALIGNMENT.



SECTION A-A



SECTION B-B  
CURB TRANSITION DETAIL



BRIDGE TRANSITION DETAIL

MAURER-STUTZ  
ENGINEERS SURVEYORS

FILE NAME =	USER NAME = wllewis	DESIGNED -	REVISED -
S:\237\2013\23713009\00\AllenRdPhII\CADD	CADD Sheets\D468683-sht-details-1-br imp at	DRAWN -	REVISED -
Default	PLOT DATE = 1/31/2014 8:46:58 AM	CHECKED -	REVISED -
		DATE -	REVISED -

STATE OF ILLINOIS  
DEPARTMENT OF TRANSPORTATION

ALLEN ROAD IMPROVEMENTS  
BRIDGE PARAPET IMPACT ATTENUATOR DETAIL  
SCALE: SHEET OF SHEETS STA. TO STA.

F.A.U. RTE.	SECTION	COUNTY	TOTAL SHEETS	SHEET NO.
6584	105: (72-7HB)BY	PEORIA	487	375
6585			CONTRACT NO. 68683	
ILLINOIS FED. AID PROJECT				